

---

# ***Ninigret Pond***

---

## ***Sections:***

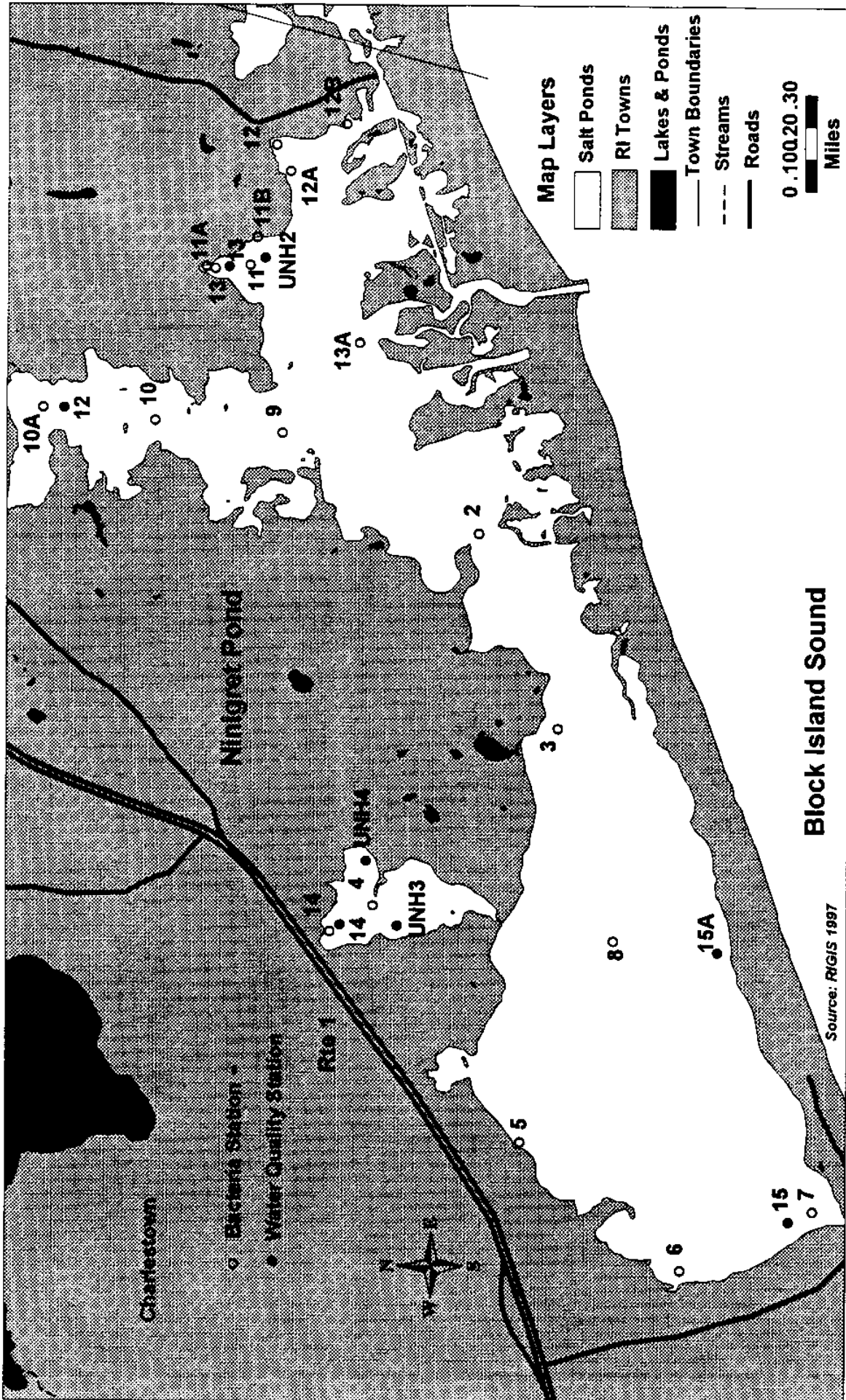
**Pond Map**

**Bacteria**

**Water Quality**

# ***Ninigret Pond***

## **Pond Map**

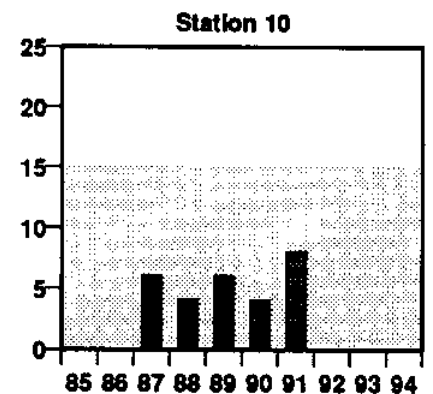
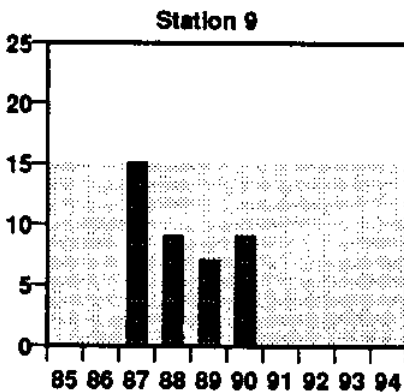
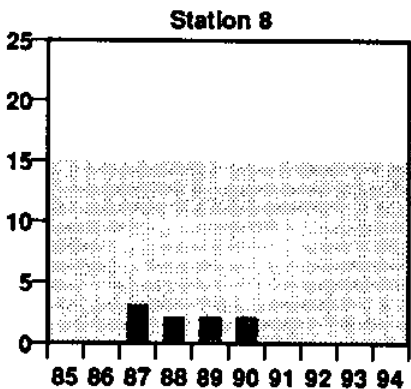
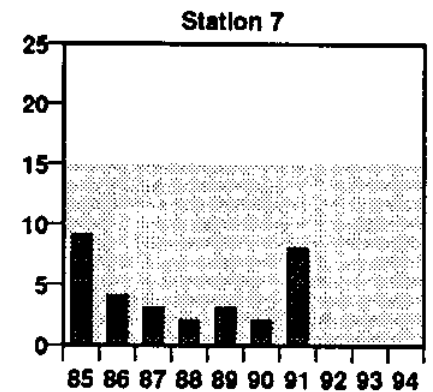
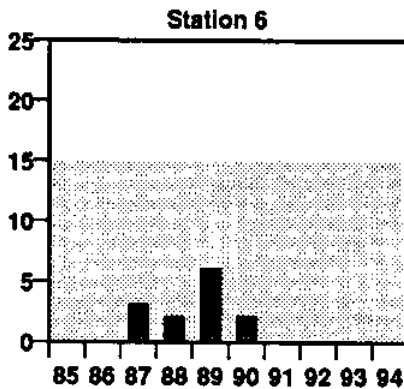
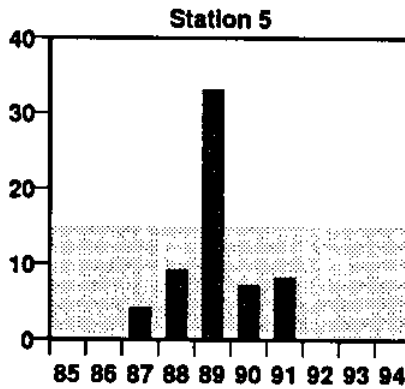
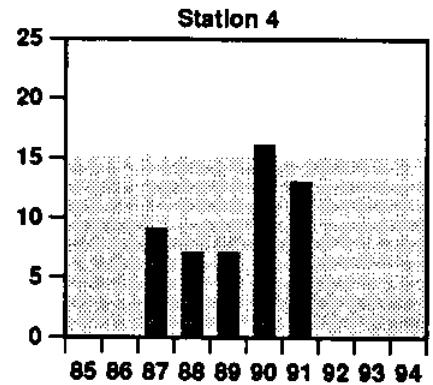
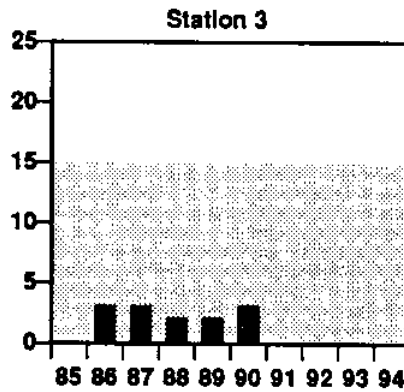
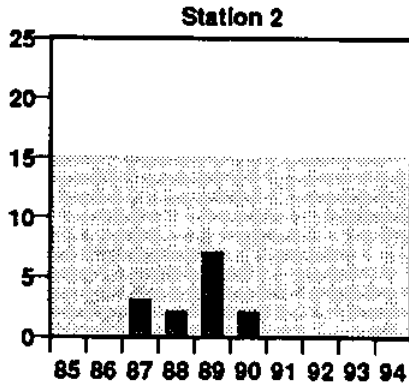


# ***Ninigret Pond***

## **Bacteria**

# Ninigret Pond

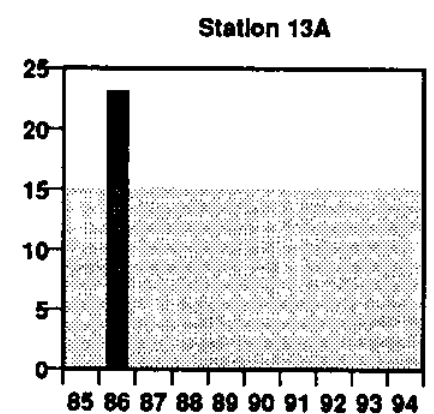
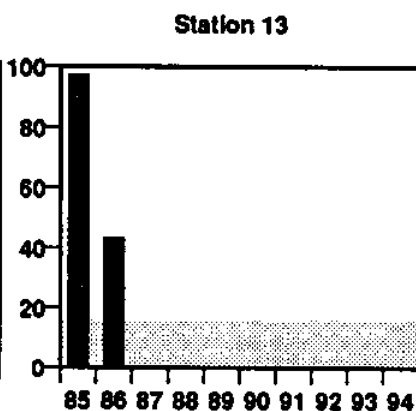
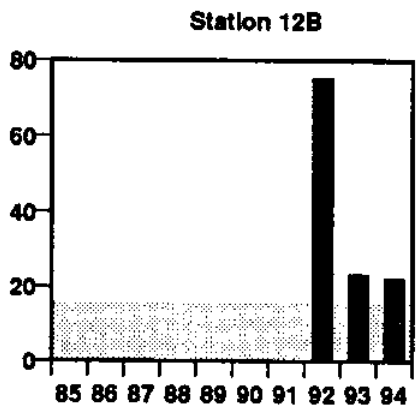
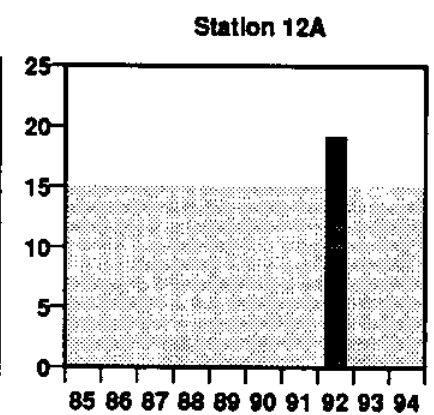
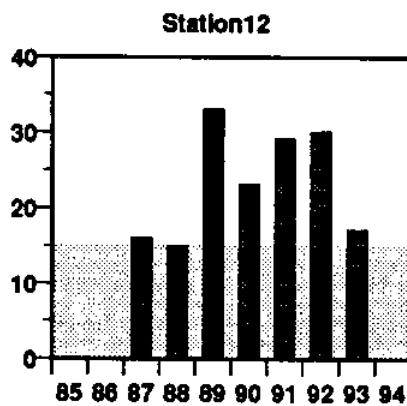
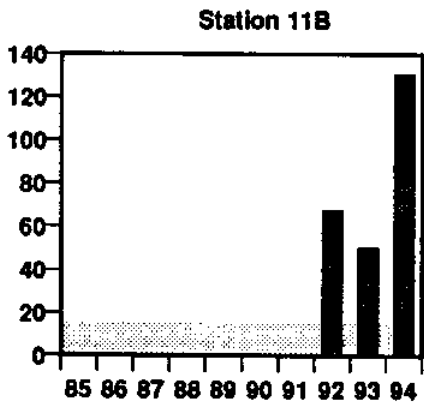
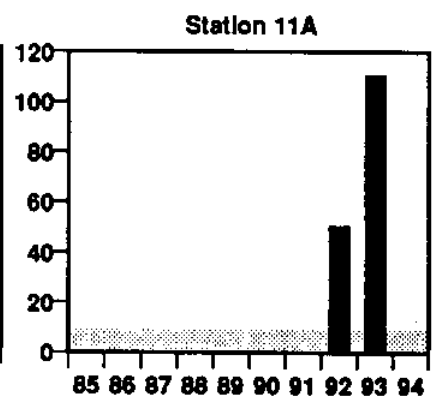
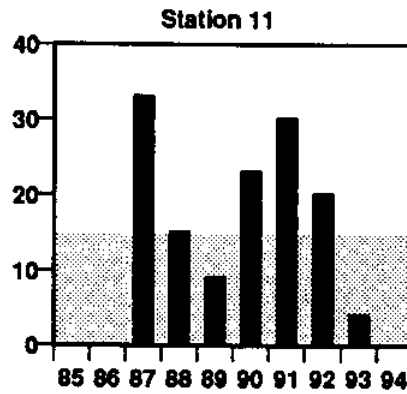
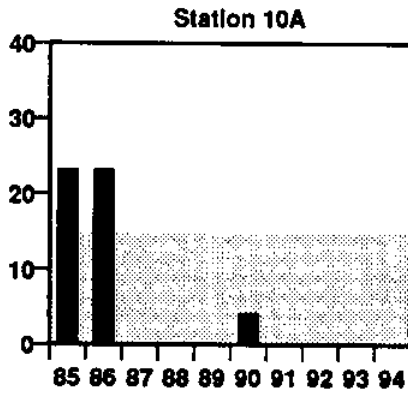
Median Fecal  
Colliform Bacteria  
(MPN/100ml)



Grey area indicates safe for shellfish consumption. No data indicates the station was not sampled. Bacteria values are median MPN/100 ml for May — November samples only.

# Ninigret Pond

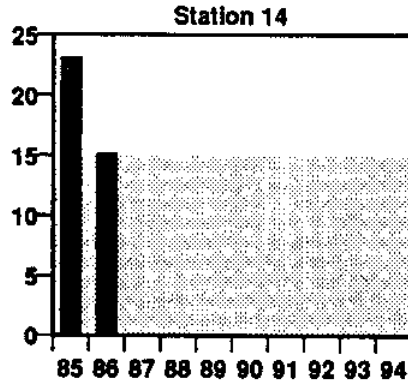
Median Fecal  
Coliform Bacteria  
(MPN/100ml)



Grey area indicates safe for shellfish consumption. No data indicates the station was not sampled. Bacteria values are median MPN/100 ml for May — November samples only.

# Ninigret Pond

Median Fecal  
Coliform Bacteria  
(MPN/100ml)



Grey area indicates safe for shellfish consumption. No data indicates the station was not sampled. Bacteria values are median MPN/100 ml for May -- November samples only.

NINIGRET POND BACTERIA DATA 1985-1994

OLDST	NEWST	DATE	FECAL (MPN)	TOTAL (MPN)	WATERFOWL DISTANCE, FT (NUMBER)
2	2	11-May-87	3	.	.
2	2	8-Jun-87	3	.	.
2	2	30-Jun-87	4	.	.
2	2	14-Jul-87	3	.	.
2	2	28-Jul-87	3	.	.
2	2	11-Aug-87	4	.	.
2	2	25-Aug-87	3	.	.
2	2	8-Sep-87	9	.	.
2	2	22-Sep-87	9	.	.
2	2	6-Oct-87	3	.	.
2	2	19-Oct-87	9	.	.
2	2	17-May-88	<3	<3	.
2	2	14-Jun-88	3	4	.
2	2	28-Jun-88	4	7	.
2	2	12-Jul-88	<3	<3	.
2	2	26-Jul-88	<3	4	.
2	2	9-Aug-88	<3	4	.
2	2	23-Aug-88	3	3	.
2	2	6-Sep-88	43	43	.
2	2	4-Oct-88	9	9	.
2	2	18-Oct-88	<3	<3	.
2	2	1-Nov-88	<3	<3	.
2	2	15-Nov-88	<3	4	.
2	2	23-May-89	<3	<3	50(4)
2	2	6-Jun-89	<3	<3	10,25(1,2)
2	2	20-Jun-89	4	4	(O)
2	2	18-Jul-89	23	23	(O)
2	2	1-Aug-89	<3	4	(O)
2	2	8-Aug-89	4	7	(O)
2	2	29-Aug-89	240	240	(O)
2	2	18-Sep-89	43	93	(O)
2	2	26-Sep-89	4	4	50(2)
2	2	10-Oct-89	9	9	(O)
2	2	24-Oct-89	9	23	50(2)
2	2	7-Nov-89	9	9	(O)
2	2	21-May-90	4	4	(O)
2	2	4-Jun-90	9	9	(O)
2	2	2-Jul-90	23	23	(O)
2	2	16-Jul-90	<3	4	(O)
2	2	30-Jul-90	<3	23	(O)
2	2	13-Aug-90	<3	4	(O)
2	2	27-Aug-90	4	4	(O)
2	2	10-Sep-90	<3	<3	(O)
2	2	24-Sep-90	<3	7	(O)



NINIGRET POND BACTERIA DATA 1985-1994

OLDST	NEWST	DATE	FECAL (MPN)	TOTAL (MPN)	WATERFOWL DISTANCE, FT (NUMBER)
2	2	22-Oct-90	<3	4	(0)
14A	3	5-May-86	3	.	.
14A	3	19-May-86	3	.	.
14A	3	2-Jun-86	4	.	.
14A	3	16-Jun-86	3	.	.
14A	3	30-Jun-86	3	.	.
14A	3	14-Jul-86	9	.	.
14A	3	28-Jul-86	1100	.	.
14A	3	12-Aug-86	3	.	.
14A	3	25-Aug-86	4	.	.
14A	3	8-Sep-86	4	.	.
14A	3	22-Sep-86	3	.	.
3	3	11-May-87	3	.	.
3	3	8-Jun-87	3	.	.
3	3	30-Jun-87	3	.	.
3	3	28-Jul-87	3	.	.
3	3	11-Aug-87	4	.	.
3	3	25-Aug-87	3	.	.
3	3	8-Sep-87	15	.	.
3	3	22-Sep-87	3	.	.
3	3	6-Oct-87	3	.	.
3	3	19-Oct-87	3	.	.
3	3	17-May-88	<3	<3	.
3	3	14-Jun-88	<3	<3	.
3	3	28-Jun-88	4	4	.
3	3	12-Jul-88	<3	3	.
3	3	26-Jul-88	<3	<3	.
3	3	9-Aug-88	<3	<3	.
3	3	23-Aug-88	<3	<3	.
3	3	6-Sep-88	<3	4	.
3	3	4-Oct-88	<3	<3	.
3	3	18-Oct-88	4	4	.
3	3	1-Nov-88	<3	<3	.
3	3	15-Nov-88	4	7	.
3	3	23-May-89	<3	<3	50(4)
3	3	6-Jun-89	<3	4	25(14)
3	3	20-Jun-89	<3	<3	(0)
3	3	18-Jul-89	93	93	(0)
3	3	1-Aug-89	<3	<3	(0)
3	3	8-Aug-89	<3	<3	(0)
3	3	29-Aug-89	4	9	(0)
3	3	18-Sep-89	<3	<3	(0)
3	3	26-Sep-89	15	43	50(4)

NINIGRET POND BACTERIA DATA 1985-1994

OLDST	NEWST	DATE	FECAL (MPN)	TOTAL (MPN)	WATERFOWL DISTANCE, FT (NUMBER)
3	3	10-Oct-89	<3	<3	(0)
3	3	24-Oct-89	9	23	(0)
3	3	7-Nov-89	<3	<3	(0)
3	3	21-May-90	43	43	(0)
3	3	4-Jun-90	4	9	(0)
3	3	2-Jul-90	4	4	(0)
3	3	16-Jul-90	4	4	(0)
3	3	30-Jul-90	<3	<3	(0)
3	3	13-Aug-90	<3	<3	(0)
3	3	27-Aug-90	<3	<3	(0)
3	3	10-Sep-90	<3	<3	50(3)
3	3	24-Sep-90	4	9	(0)
3	3	22-Oct-90	<3	<3	(0)
4	4	11-May-87	4	.	.
4	4	8-Jun-87	9	.	.
4	4	30-Jun-87	43	.	.
4	4	14-Jul-87	93	.	.
4	4	28-Jul-87	4	.	.
4	4	11-Aug-87	15	.	.
4	4	25-Aug-87	21	.	.
4	4	8-Sep-87	240	.	.
4	4	22-Sep-87	4	.	.
4	4	6-Oct-87	3	.	.
4	4	19-Oct-87	3	.	.
4	4	14-Jun-88	240	240	.
4	4	28-Jun-88	9	93	.
4	4	12-Jul-88	11	21	.
4	4	26-Jul-88	4	23	.
4	4	9-Aug-88	15	93	.
4	4	23-Aug-88	<3	9	.
4	4	6-Sep-88	93	240	.
4	4	20-Sep-88	4	15	.
4	4	4-Oct-88	43	1100	.
4	4	18-Oct-88	4	4	.
4	4	1-Nov-88	4	4	.
4	4	15-Nov-88	4	23	.
4	4	23-May-89	4	4	(0)
4	4	6-Jun-89	7	21	(0)
4	4	20-Jun-89	<3	<3	(0)
4	4	18-Jul-89	43	150	(0)
4	4	1-Aug-89	<3	240	(0)
4	4	8-Aug-89	23	460	(0)
4	4	29-Aug-89	<3	4	(0)

NINIGRET POND BACTERIA DATA 1985-1994

OLDST	NEWST	DATE	FECAL (MPN)	TOTAL (MPN)	WATERFOWL DISTANCE, FT (NUMBER)
4	4	18-Sep-89	43	43	(O)
4	4	25-Sep-89	>2400	>2400	(O)
4	4	24-Oct-89	15	93	(O)
4	4	7-Nov-89	<3	43	(O)
4	4	21-May-90	240	240	(O)
4	4	4-Jun-90	9	23	(O)
4	4	18-Jun-90	4	4	(O)
4	4	2-Jul-90	23	43	(O)
4	4	16-Jul-90	23	43	(O)
4	4	30-Jul-90	<3	93	(O)
4	4	13-Aug-90	<3	15	(O)
4	4	27-Aug-90	4	23	(O)
4	4	10-Sep-90	460	460	(O)
4	4	24-Sep-90	43	43	(O)
4	4	1-Oct-90	4	23	(O)
4	4	22-Oct-90	23	23	(O)
4	4	13-Jun-91	18	.	(O)
4	4	11-Jul-91	<9	.	(O)
4	4	25-Jul-91	18	.	(O)
4	4	8-Aug-91	<9	.	(O)
4	4	4-Sep-91	<9	.	(O)
4	4	15-Sep-91	18	.	(O)
4	4	2-Oct-91	<9	.	(O)
4	4	30-Oct-91	110	.	(O)
5	5	11-May-87	4	.	.
5	5	8-Jun-87	450	.	.
5	5	30-Jun-87	3	.	.
5	5	28-Jul-87	3	.	.
5	5	11-Aug-87	9	.	.
5	5	25-Aug-87	15	.	.
5	5	8-Sep-87	4	.	.
5	5	22-Sep-87	3	.	.
5	5	6-Oct-87	3	.	.
5	5	19-Oct-87	4	.	.
5	5	17-May-88	<3	<3	.
5	5	14-Jun-88	9	9	.
5	5	28-Jun-88	7	15	.
5	5	12-Jul-88	9	9	.
5	5	26-Jul-88	43	93	.
5	5	9-Aug-88	<3	4	.
5	5	23-Aug-88	43	43	.
5	5	6-Sep-88	9	43	.
5	5	4-Oct-88	43	43	.

NINIGRET POND BACTERIA DATA 1985-1994

OLDST	NEWST	DATE	FECAL (MPN)	TOTAL (MPN)	WATERFOWL DISTANCE, FT (NUMBER)
5	5	18-Oct-88	<3	<3	.
5	5	1-Nov-88	4	9	.
5	5	15-Nov-88	23	43	.
5	5	23-May-89	150	150	50(2)
5	5	6-Jun-89	460	460	10(1)
5	5	20-Jun-89	43	43	(O)
5	5	18-Jul-89	93	150	(O)
5	5	1-Aug-89	<3	23	25,50(1,1)
5	5	8-Aug-89	93	460	(O)
5	5	29-Aug-89	23	23	(O)
5	5	18-Sep-89	23	23	(O)
5	5	26-Sep-89	240	240	10,25,50(1,2,2)
5	5	10-Oct-89	9	9	(O)
5	5	24-Oct-89	<3	4	50(2)
5	5	7-Nov-89	<3	9	(O)
5	5	21-May-90	4	15	(O)
5	5	4-Jun-90	<3	4	(O)
5	5	2-Jul-90	150	1100	(O)
5	5	16-Jul-90	43	240	(O)
5	5	30-Jul-90	4	15	(O)
5	5	13-Aug-90	<3	4	(O)
5	5	27-Aug-90	<3	4	(O)
5	5	10-Sep-90	9	23	(O)
5	5	24-Sep-90	43	43	(O)
5	5	22-Oct-90	15	460	50(3)
5	5	27-Jun-91	<9	.	(O)
5	5	25-Jul-91	18	.	(O)
5	5	8-Aug-91	<9	.	(O)
5	5	4-Sep-91	<9	.	(O)
5	5	2-Oct-91	<9	.	(O)
5	5	17-Nov-91	69	.	(O)
5	5	30-Oct-91	41	.	(O)
6	6	8-Jun-87	3	.	.
6	6	14-Jul-87	3	.	.
6	6	28-Jul-87	3	.	.
6	6	11-Aug-87	15	.	.
6	6	25-Aug-87	3	.	.
6	6	8-Sep-87	9	.	.
6	6	22-Sep-87	23	.	.
6	6	6-Oct-87	3	.	.
6	6	19-Oct-87	3	.	.
6	6	14-Jun-88	<3	<3	.
6	6	12-Jul-88	<3	4	.

NINIGRET POND BACTERIA DATA 1985-1994

OLDST	NEWST	DATE	FECAL (MPN)	TOTAL (MPN)	WATERFOWL DISTANCE, FT (NUMBER)
6	6	26-Jul-88	4	4	.
6	6	9-Aug-88	23	23	.
6	6	23-Aug-88	<3	9	.
6	6	6-Sep-88	23	43	.
6	6	20-Sep-88	<3	<3	.
6	6	4-Oct-88	<3	4	.
6	6	18-Oct-88	23	43	.
6	6	1-Nov-88	<3	<3	.
6	6	15-Nov-88	<3	<3	.
6	6	23-May-89	<3	9	(O)
6	6	6-Jun-89	<3	4	(O)
6	6	20-Jun-89	<3	9	(O)
6	6	18-Jul-89	93	460	(O)
6	6	1-Aug-89	<3	4	(O)
6	6	8-Aug-89	240	460	(O)
6	6	29-Aug-89	4	4	(O)
6	6	18-Sep-89	3	7	(O)
6	6	26-Sep-89	23	460	(O)
6	6	10-Oct-89	7	15	(O)
6	6	24-Oct-89	43	460	50(2)
6	6	7-Nov-89	7	15	(O)
6	6	21-May-90	<3	<3	(O)
6	6	4-Jun-90	<3	23	(O)
6	6	18-Jun-90	<3	<3	(O)
6	6	2-Jul-90	9	14	(O)
6	6	16-Jul-90	<3	<3	(O)
6	6	30-Jul-90	4	43	(O)
6	6	13-Aug-90	<3	<3	(O)
6	6	27-Aug-90	<3	4	(O)
6	6	10-Sep-90	9	9	(O)
6	6	24-Sep-90	9	23	(O)
6	6	1-Oct-90	<3	<3	(O)
6	6	22-Oct-90	7	43	(O)
15	7	22-Jul-85	3	.	.
15	7	5-Aug-85	3	.	.
15	7	3-Sep-85	9	.	.
15	7	30-Sep-85	15	.	.
15	7	21-Oct-85	93	.	.
15	7	5-May-86	43	.	.
15	7	19-May-86	3	.	.
15	7	2-Jun-86	3	.	.
15	7	16-Jun-86	3	.	.
15	7	30-Jun-86	4	.	.

NINIGRET POND BACTERIA DATA 1985-1994

OLDST	NEWST	DATE	FECAL (MPN)	TOTAL (MPN)	WATERFOWL DISTANCE, FT (NUMBER)
15	7	14-Jul-86	43	.	.
15	7	28-Jul-86	240	.	.
15	7	12-Aug-86	4	.	.
15	7	25-Aug-86	3	.	.
15	7	8-Sep-86	3	.	.
15	7	22-Sep-86	9	.	.
7	7	8-Jun-87	3	.	.
7	7	14-Jul-87	3	.	.
7	7	28-Jul-87	3	.	.
7	7	11-Aug-87	9	.	.
7	7	25-Aug-87	3	.	.
7	7	8-Sep-87	4	.	.
7	7	22-Sep-87	15	.	.
7	7	6-Oct-87	7	.	.
7	7	19-Oct-87	3	.	.
7	7	14-Jun-88	<3	<3	.
7	7	12-Jul-88	<3	4	.
7	7	26-Jul-88	4	4	.
7	7	9-Aug-88	<3	4	.
7	7	23-Aug-88	<3	<3	.
7	7	6-Sep-88	23	240	.
7	7	20-Sep-88	<3	4	.
7	7	4-Oct-88	<3	<3	.
7	7	18-Oct-88	4	4	.
7	7	1-Nov-88	4	4	.
7	7	15-Nov-88	4	4	.
7	7	23-May-89	<3	<3	(0)
7	7	6-Jun-89	4	4	(0)
7	7	20-Jun-89	4	4	(0)
7	7	18-Jul-89	750	390	(0)
7	7	1-Aug-89	<3	<3	(0)
7	7	8-Aug-89	<3	<3	(0)
7	7	29-Aug-89	<3	<3	(0)
7	7	18-Sep-89	23	4	(0)
7	7	26-Sep-89	<3	<3	(0)
7	7	10-Oct-89	<3	<3	(0)
7	7	24-Oct-89	9	23	(0)
7	7	7-Nov-89	4	9	(0)
7	7	21-May-90	<3	<3	(0)
7	7	4-Jun-90	<3	<3	(0)
7	7	18-Jun-90	<3	<3	(0)
7	7	2-Jul-90	<3	<3	(0)
7	7	16-Jul-90	<3	4	(0)
7	7	30-Jul-90	4	7	(0)

NINIGRET POND BACTERIA DATA 1985-1994

OLDST	NEWST	DATE	FECAL (MPN)	TOTAL (MPN)	WATERFOWL DISTANCE, FT (NUMBER)
7	7	13-Aug-90	<3	23	(0)
7	7	27-Aug-90	9	9	(0)
7	7	10-Sep-90	<3	<3	(0)
7	7	24-Sep-90	3	9	(0)
7	7	1-Oct-90	<3	4	(0)
7	7	22-Oct-90	<3	4	(0)
7	7	25-Jul-91	<9	.	(0)
7	7	7-Aug-91	<9	.	(0)
7	7	4-Sep-91	<9	.	(0)
7	7	15-Sep-91	<9	.	(0)
7	7	2-Oct-91	<9	.	(0)
7	7	17-Oct-91	<9	.	(0)
8	8	11-May-87	3	.	.
8	8	8-Jun-87	3	.	.
8	8	30-Jun-87	3	.	.
8	8	28-Jul-87	3	.	.
8	8	11-Aug-87	3	.	.
8	8	25-Aug-87	3	.	.
8	8	8-Sep-87	3	.	.
8	8	22-Sep-87	9	.	.
8	8	6-Oct-87	3	.	.
8	8	19-Oct-87	3	.	.
8	8	17-May-88	<3	<3	.
8	8	14-Jun-88	<3	<3	.
8	8	28-Jun-88	9	23	.
8	8	12-Jul-88	<3	<3	.
8	8	26-Jul-88	4	4	.
8	8	9-Aug-88	<3	<3	.
8	8	23-Aug-88	<3	<3	.
8	8	6-Sep-88	43	93	.
8	8	4-Oct-88	<3	<3	.
8	8	18-Oct-88	<3	<3	.
8	8	1-Nov-88	4	4	.
8	8	15-Nov-88	<3	9	.
8	8	23-May-89	<3	<3	(0)
8	8	5-Jun-89	<3	4	(0)
8	8	20-Jun-89	<3	<3	(0)
8	8	18-Jul-89	460	460	(0)
8	8	1-Aug-89	<3	4	(0)
8	8	8-Aug-89	<3	4	(0)
8	8	29-Aug-89	4	4	(0)
8	8	18-Sep-89	7	7	(0)
8	8	26-Sep-89	<3	4	50(2)

NINIGRET POND BACTERIA DATA 1985-1994

OLDST	NEWST	DATE	FECAL (MPN)	TOTAL (MPN)	WATERFOWL DISTANCE, FT (NUMBER)
8	8	10-Oct-89	<3	<3	(O)
8	8	24-Oct-89	<3	<3	(O)
8	8	7-Nov-89	15	43	(O)
8	8	21-May-90	<3	<3	(O)
8	8	4-Jun-90	<3	<3	(O)
8	8	2-Jul-90	<3	4	(O)
8	8	16-Jul-90	<3	<3	(O)
8	8	30-Jul-90	<3	<3	(O)
8	8	13-Aug-90	4	23	(O)
8	8	27-Aug-90	<3	4	(O)
8	8	10-Sep-90	<3	<3	50(4)
8	8	24-Sep-90	<3	<3	(O)
8	8	22-Oct-90	39	39	(O)
9	9	11-May-87	4	.	.
9	9	8-Jun-87	9	.	.
9	9	30-Jun-87	4	.	.
9	9	14-Jul-87	75	.	.
9	9	28-Jul-87	9	.	.
9	9	11-Aug-87	23	.	.
9	9	8-Sep-87	43	.	.
9	9	22-Sep-87	3	.	.
9	9	6-Oct-87	21	.	.
9	9	19-Oct-87	75	.	.
9	9	17-May-88	93	93	.
9	9	14-Jun-88	23	43	.
9	9	28-Jun-88	9	23	.
9	9	12-Jul-88	9	23	.
9	9	26-Jul-88	93	240	.
9	9	9-Aug-88	43	240	.
9	9	23-Aug-88	9	9	.
9	9	6-Sep-88	28	1100	.
9	9	20-Sep-88	<3	<3	.
9	9	4-Oct-88	4	43	.
9	9	18-Oct-88	43	43	.
9	9	1-Nov-88	9	9	.
9	9	15-Nov-88	<3	9	.
9	9	23-May-89	4	4	(O)
9	9	5-Jun-89	9	9	0(?)
9	9	20-Jun-89	<3	<3	50(?)
9	9	18-Jul-89	460	460	50(2)
9	9	1-Aug-89	<3	39	(O)
9	9	8-Aug-89	39	150	(O)
9	9	29-Aug-89	23	240	(O)



NINIGRET POND BACTERIA DATA 1985-1994

OLDST	NEWST	DATE	FECAL (MPN)	TOTAL (MPN)	WATERFOWL DISTANCE, FT (NUMBER)
9	9	18-Sep-89	4	43	(O)
9	9	26-Sep-89	43	43	(O)
9	9	10-Oct-89	<3	20	(O)
9	9	24-Oct-89	9	9	50(5)
9	9	7-Nov-89	<3	<3	(O)
9	9	21-May-90	4	9	(O)
9	9	4-Jun-90	<3	4	(O)
9	9	2-Jul-90	15	43	(O)
9	9	16-Jul-90	9	43	(O)
9	9	30-Jul-90	43	150	(O)
9	9	13-Aug-90	43	43	(O)
9	9	27-Aug-90	9	93	(O)
9	9	10-Sep-90	<3	7	(O)
9	9	24-Sep-90	15	240	(O)
9	9	22-Oct-90	<3	15	50(3)
10	10	11-May-87	3	.	.
10	10	8-Jun-87	15	.	.
10	10	30-Jun-87	3	.	.
10	10	14-Jul-87	43	.	.
10	10	28-Jul-87	9	.	.
10	10	11-Aug-87	7	.	.
10	10	8-Sep-87	23	.	.
10	10	22-Sep-87	4	.	.
10	10	6-Oct-87	4	.	.
10	10	19-Oct-87	3	.	.
10	10	17-May-88	4	4	.
10	10	14-Jun-88	4	43	.
10	10	28-Jun-88	4	240	.
10	10	12-Jul-88	23	240	.
10	10	26-Jul-88	4	9	.
10	10	9-Aug-88	23	2400	.
10	10	23-Aug-88	<3	43	.
10	10	6-Sep-88	7	93	.
10	10	20-Sep-88	7	15	.
10	10	4-Oct-88	9	23	.
10	10	18-Oct-88	9	23	.
10	10	1-Nov-88	<3	<3	.
10	10	15-Nov-88	3	7	.
10	10	23-May-89	4	4	(O)
10	10	5-Jun-89	23	23	50(6)
10	10	20-Jun-89	4	23	50(?)
10	10	18-Jul-89	93	390	50(5)
10	10	1-Aug-89	4	75	(O)

NINIGRET POND BACTERIA DATA 1985-1994

OLDST	NEWST	DATE	FECAL (MPN)	TOTAL (MPN)	WATERFOWL DISTANCE, FT (NUMBER)
10	10	8-Aug-89	7	93	(0)
10	10	29-Aug-89	<3	23	(0)
10	10	18-Sep-89	9	240	(0)
10	10	26-Sep-89	4	43	(0)
10	10	10-Oct-89	<3	43	(0)
10	10	24-Oct-89	43	4	(0)
10	10	7-Nov-89	14	20	(0)
10	10*	21-May-90	<3	<3	25(?)
10	10	4-Jun-90	<3	9	(0)
10	10	2-Jul-90	43	460	(0)
10	10	16-Jul-90	20	>2400	(0)
10	10	30-Jul-90	4	23	(0)
10	10	13-Aug-90	4	23	(0)
10	10	27-Aug-90	9	23	(0)
10	10	10-Sep-90	<3	9	(0)
10	10	24-Sep-90	7	43	(0)
10	10	22-Oct-90	<3	4	(0)
10	10	13-Jun-91	<9	.	(0)
10	10	27-Jun-91	<9	.	(0)
10	10	11-Jul-91	18	.	(0)
10	10	25-Jul-91	110	.	(0)
10	10	8-Aug-91	<9	.	(0)
10	10	4-Sep-91	<9	.	(0)
10	10	15-Sep-91	<9	.	(0)
10	10	2-Oct-91	<9	.	(0)
10	10	17-Oct-91	29	.	(0)
10	10	30-Oct-91	88	.	(0)
12	10A	22-Jul-85	2400	.	.
12	10A	5-Aug-85	43	.	.
12	10A	19-Aug-85	23	.	.
12	10A	3-Sep-85	43	.	.
12	10A	30-Sep-85	430	.	.
12	10A	21-Oct-85	9	.	.
12	10A	5-May-86	120	.	.
12	10A	19-May-86	230	.	.
12	10A	2-Jun-86	930	.	.
12	10A	16-Jun-86	430	.	.
12	10A	30-Jun-86	43	.	.
12	10A	14-Jul-86	430	.	.
12	10A	28-Jul-86	1100	.	.
12	10A	12-Aug-86	240	.	.
12	10A	25-Aug-86	43	.	.
12	10A	8-Sep-86	150	.	.

NINIGRET POND BACTERIA DATA 1985-1994

OLDST	NEWST	DATE	FECAL (MPN)	TOTAL (MPN)	WATERFOWL DISTANCE, FT (NUMBER)
12	10A	22-Sep-86	150	.	.
12	10A	4-Jun-90	93	460	(O)
12	10A	2-Jul-90	93	460	(O)
12	10A	16-Jul-90	4	240	(O)
12	10A	30-Jul-90	43	460	(O)
12	10A	13-Aug-90	4	43	(O)
12	10A	27-Aug-90	4	43	(O)
12	10A	10-Sep-90	4	43	(O)
12	10A	24-Sep-90	4	43	(O)
12	10A	22-Oct-90	15	43	(O)
11	11	11-May-87	9	.	.
11	11	8-Jun-87	23	.	.
11	11	30-Jun-87	3	.	.
11	11	14-Jul-87	93	.	.
11	11	28-Jul-87	3	.	.
11	11	11-Aug-87	9	.	.
11	11	8-Sep-87	93	.	.
11	11	22-Sep-87	43	.	.
11	11	6-Oct-87	460	.	.
11	11	19-Oct-87	93	.	.
11	11	17-May-88	4	23	.
11	11	14-Jun-88	<3	<3	.
11	11	28-Jun-88	240	460	.
11	11	12-Jul-88	15	93	.
11	11	26-Jul-88	93	93	.
11	11	9-Aug-88	240	460	.
11	11	23-Aug-88	7	7	.
11	11	6-Sep-88	9	93	.
11	11	20-Sep-88	4	9	.
11	11	4-Oct-88	15	43	.
11	11	18-Oct-88	93	150	.
11	11	1-Nov-88	43	43	.
11	11	15-Nov-88	4	9	.
11	11	23-May-89	4	9	(O)
11	11	5-Jun-89	7	7	50(12)
11	11	20-Jun-89	93	93	50(?)
11	11	1-Aug-89	<3	240	50(20)
11	11	8-Aug-89	23	43	(O)
11	11	29-Aug-89	23	93	(O)
11	11	18-Sep-89	240	240	(O)
11	11	26-Sep-89	9	23	(O)
11	11	10-Oct-89	240	240	(O)
11	11	24-Oct-89	<3	<3	50(25)

NINIGRET POND BACTERIA DATA 1985-1994

OLDST	NEWST	DATE	FECAL (MPN)	TOTAL (MPN)	WATERFOWL DISTANCE, FT (NUMBER)
11	11	7-Nov-89	9	23	(0)
11	11	21-May-90	4	4	(0)
11	11	4-Jun-90	7	93	(0)
11	11	2-Jul-90	460	460	50(14)
11	11	16-Jul-90	23	240	(0)
11	11	30-Jul-90	93	240	(0)
11	11	13-Aug-90	9	43	50(9)
11	11	27-Aug-90	43	93	(0)
11	11	10-Sep-90	4	7	(0)
11	11	24-Sep-90	240	240	(0)
11	11	13-Jun-91	9	.	(0)
11	11	27-Jun-91	54	.	(0)
11	11	11-Jul-91	18	.	(0)
11	11	25-Jul-91	41	.	(0)
11	11	8-Aug-91	<9	.	(0)
11	11	4-Sep-91	9	.	(0)
11	11	15-Sep-91	54	.	(0)
11	11	2-Oct-91	110	.	(0)
11	11	17-Oct-91	9	.	(0)
11	11	30-Oct-91	248	.	(0)
11	11	10-Jun-92	17	.	.
11	11	8-Jul-92	22	.	.
11	11	15-Jul-92	50	.	.
11	11	19-Aug-92	8	.	.
11	11	25-May-93	23	.	.
11	11	4-Jun-93	.	.	.
11	11	16-Jun-93	130	.	.
11	11	7-Jul-93	13	.	.
11	11	14-Jul-93	7	.	.
11	11	28-Jul-93	130	.	.
11	11	11-Aug-93	50	.	.
11	11	25-Aug-93	4	.	.
11	11	8-Sep-93	170	.	.
11	11	22-Sep-93	240	.	.
11A	11A	10-Jun-92	50	.	.
11A	11A	8-Jul-92	23	.	.
11A	11A	15-Jul-92	130	.	.
11A	11A	19-Aug-92	50	.	.
11A	11A	1-Jun-94	30	.	.
11A	11A	15-Jun-94	110	.	50(1)
11A	11A	29-Jun-94	110	.	.
11A	11A	13-Jul-94	900	.	.
11A	11A	27-Jul-94	900	.	.

NINIGRET POND BACTERIA DATA 1985-1994

OLDST	NEWST	DATE	FECAL (MPN)	TOTAL (MPN)	WATERFOWL DISTANCE, FT (NUMBER)
11A	11A	10-Aug-94	50	.	.
11A	11A	24-Aug-94	110	.	.
11A	11A	21-Sep-94	22	.	.
11B	11B	10-Jun-92	17	.	.
11B	11B	8-Jul-92	23	.	.
11B	11B	15-Jul-92	1601	.	.
11B	11B	19-Aug-92	110	.	.
11B	11B	25-May-93	13	.	.
11B	11B	4-Jun-93	.	.	.
11B	11B	16-Jun-93	50	.	.
11B	11B	7-Jul-93	50	.	.
11B	11B	14-Jul-93	4	.	.
11B	11B	28-Jul-93	300	.	.
11B	11B	11-Aug-93	50	.	.
11B	11B	25-Aug-93	30	.	.
11B	11B	8-Sep-93	130	.	.
11B	11B	22-Sep-93	80	.	.
11B	11B	1-Jun-94	2	.	.
11B	11B	15-Jun-94	300	.	.
11B	11B	29-Jun-94	17	.	.
11B	11B	13-Jul-94	240	.	.
11B	11B	27-Jul-94	170	.	.
11B	11B	10-Aug-94	130	.	.
11B	11B	24-Aug-94	130	.	.
11B	11B	21-Sep-94	50	.	.
12	12	11-May-87	9	.	.
12	12	8-Jun-87	93	.	.
12	12	30-Jun-87	4	.	.
12	12	14-Jul-87	4	.	.
12	12	28-Jul-87	9	.	.
12	12	11-Aug-87	93	.	.
12	12	8-Sep-87	43	.	.
12	12	22-Sep-87	23	.	.
12	12	6-Oct-87	4	.	.
12	12	19-Oct-87	23	.	.
12	12	17-May-88	9	9	.
12	12	14-Jun-88	<3	4	.
12	12	28-Jun-88	7	11	.
12	12	12-Jul-88	15	93	.
12	12	26-Jul-88	15	240	.
12	12	9-Aug-88	23	39	.
12	12	23-Aug-88	4	9	.

NINIGRET POND BACTERIA DATA 1985-1994

OLDST	NEWST	DATE	FECAL (MPN)	TOTAL (MPN)	WATERFOWL DISTANCE, FT (NUMBER)
12	12	6-Sep-88	93	93	.
12	12	20-Sep-88	240	240	.
12	12	4-Oct-88	43	93	.
12	12	18-Oct-88	<3	4	.
12	12	1-Nov-88	9	9	.
12	12	15-Nov-88	23	23	.
12	12	23-May-89	9	9	(O)
12	12	5-Jun-89	4	9	50(2)
12	12	20-Jun-89	43	43	50(?)
12	12	18-Jul-89	240	1100	50(2)
12	12	1-Aug-89	<3	460	50(50+)
12	12	8-Aug-89	43	43	(O)
12	12	29-Aug-89	23	23	(O)
12	12	18-Sep-89	93	93	(O)
12	12	26-Sep-89	43	43	(O)
12	12	10-Oct-89	23	23	50(2)
12	12	24-Oct-89	43	93	50(15+)
12	12	7-Nov-89	9	23	(O)
12	12	21-May-90	<3	4	(O)
12	12	4-Jun-90	23	43	(O)
12	12	2-Jul-90	23	39	(O)
12	12	16-Jul-90	15	150	(O)
12	12	13-Aug-90	43	43	50(4)
12	12	27-Aug-90	9	9	(O)
12	12	10-Sep-90	43	43	(O)
12	12	24-Sep-90	93	93	(O)
12	12	22-Oct-90	9	9	50(10)
12	12	13-Jun-91	9	.	(O)
12	12	27-Jun-91	<9	.	(O)
12	12	11-Jul-91	18	.	(O)
12	12	25-Jul-91	41	.	(O)
12	12	8-Aug-91	<9	.	(O)
12	12	4-Sep-91	29	.	(O)
12	12	15-Sep-91	139	.	(O)
12	12	2-Oct-91	>248	.	(O)
12	12	17-Oct-91	54	.	(O)
12	12	30-Oct-91	110	.	(O)
12	12	10-Jun-92	4	.	.
12	12	8-Jul-92	30	.	.
12	12	15-Jul-92	130	.	.
12	12	19-Aug-92	30	.	.
12	12	25-May-93	2	.	.
12	12	4-Jun-93	.	.	.
12	12	16-Jun-93	11	.	.

NINIGRET POND BACTERIA DATA 1985-1994

OLDST	NEWST	DATE	FECAL (MPN)	TOTAL (MPN)	WATERFOWL DISTANCE, FT (NUMBER)
12	12	7-Jul-93	1	.	.
12	12	14-Jul-93	17	.	.
12	12	28-Jul-93	130	.	.
12	12	11-Aug-93	23	.	.
12	12	25-Aug-93	14	.	.
12	12	8-Sep-93	17	.	.
12	12	22-Sep-93	300	.	.
12A	12A	10-Jun-92	4	.	.
12A	12A	8-Jul-92	7	.	.
12A	12A	15-Jul-92	50	.	.
12A	12A	19-Aug-92	30	.	.
12B	12B	10-Jun-92	8	.	.
12B	12B	8-Jul-92	8	.	.
12B	12B	15-Jul-92	220	.	.
12B	12B	19-Aug-92	142	.	.
12B	12B	25-May-93	7	.	.
12B	12B	4-Jun-93	.	.	.
12B	12B	16-Jun-93	4	.	.
12B	12B	7-Jul-93	13	.	.
12B	12B	14-Jul-93	11	.	.
12B	12B	28-Jul-93	80	.	.
12B	12B	11-Aug-93	30	.	.
12B	12B	25-Aug-93	23	.	.
12B	12B	8-Sep-93	170	.	.
12B	12B	22-Sep-93	300	.	.
12B	12B	1-Jun-94	2	.	.
12B	12B	15-Jun-94	130	.	.
12B	12B	29-Jun-94	22	.	.
12B	12B	13-Jul-94	50	.	.
12B	12B	27-Jul-94	110	.	.
12B	12B	10-Aug-94	.	.	.
12B	12B	24-Aug-94	9	.	.
12B	12B	21-Sep-94	17	.	.
13	13	22-Jul-85	430	.	.
13	13	5-Aug-85	23	.	.
13	13	19-Aug-85	150	.	.
13	13	23-Sep-85	15	.	.
13	13	30-Sep-85	230	.	.
13	13	21-Oct-85	43	.	.
13	13	5-May-86	4	.	.
13	13	19-May-86	93	.	.

NINIGRET POND BACTERIA DATA 1985-1994

OLDST	NEWST	DATE	FECAL (MPN)	TOTAL (MPN)	WATERFOWL DISTANCE, FT (NUMBER)
13	13	2-Jun-86	43	.	.
13	13	16-Jun-86	93	.	.
13	13	30-Jun-86	9	.	.
13	13	14-Jul-86	230	.	.
13	13	28-Jul-86	2400	.	.
13	13	12-Aug-86	43	.	.
13	13	25-Aug-86	9	.	.
13	13	8-Sep-86	9	.	.
13	13	22-Sep-86	93	.	.
13A	13A	5-May-86	3	.	.
13A	13A	19-May-86	9	.	.
13A	13A	16-Jun-86	43	.	.
13A	13A	30-Jun-86	23	.	.
13A	13A	14-Jul-86	23	.	.
13A	13A	28-Jul-86	1500	.	.
13A	13A	12-Aug-86	3	.	.
13A	13A	25-Aug-86	3	.	.
13A	13A	8-Sep-86	43	.	.
13A	13A	22-Sep-86	23	.	.
14	14	22-Jul-85	430	.	.
14	14	5-Aug-85	20	.	.
14	14	19-Aug-85	430	.	.
14	14	3-Sep-85	4	.	.
14	14	21-Oct-85	23	.	.
14	14	5-May-86	15	.	.
14	14	19-May-86	9	.	.
14	14	2-Jun-86	14	.	.
14	14	16-Jun-86	93	.	.
14	14	30-Jun-86	4	.	.
14	14	14-Jul-86	39	.	.
14	14	28-Jul-86	4600	.	.
14	14	12-Aug-86	150	.	.
14	14	25-Aug-86	9	.	.
14	14	8-Sep-86	150	.	.
14	14	22-Sep-86	4	.	.

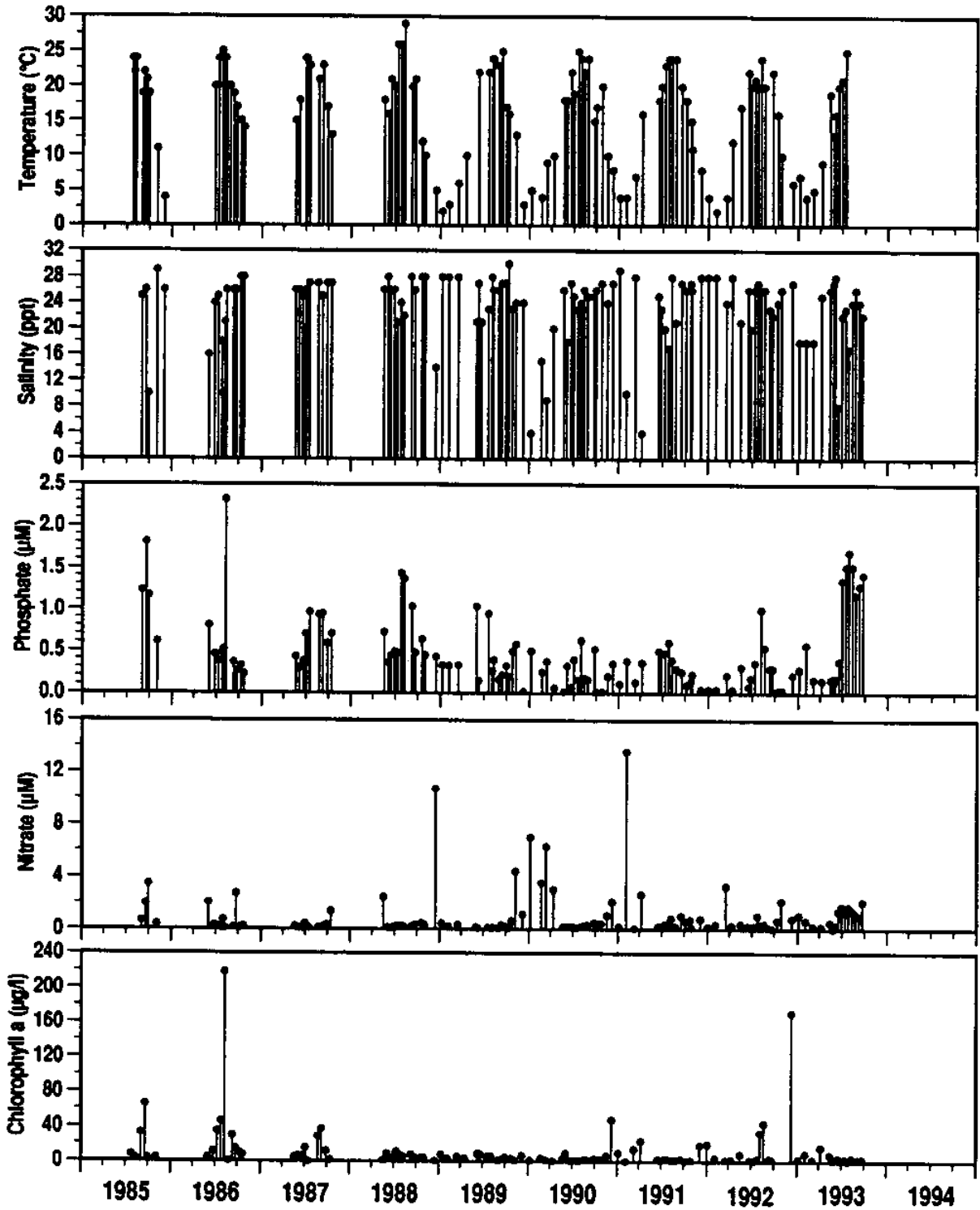


# ***Ninigret Pond***

## **Water Quality**

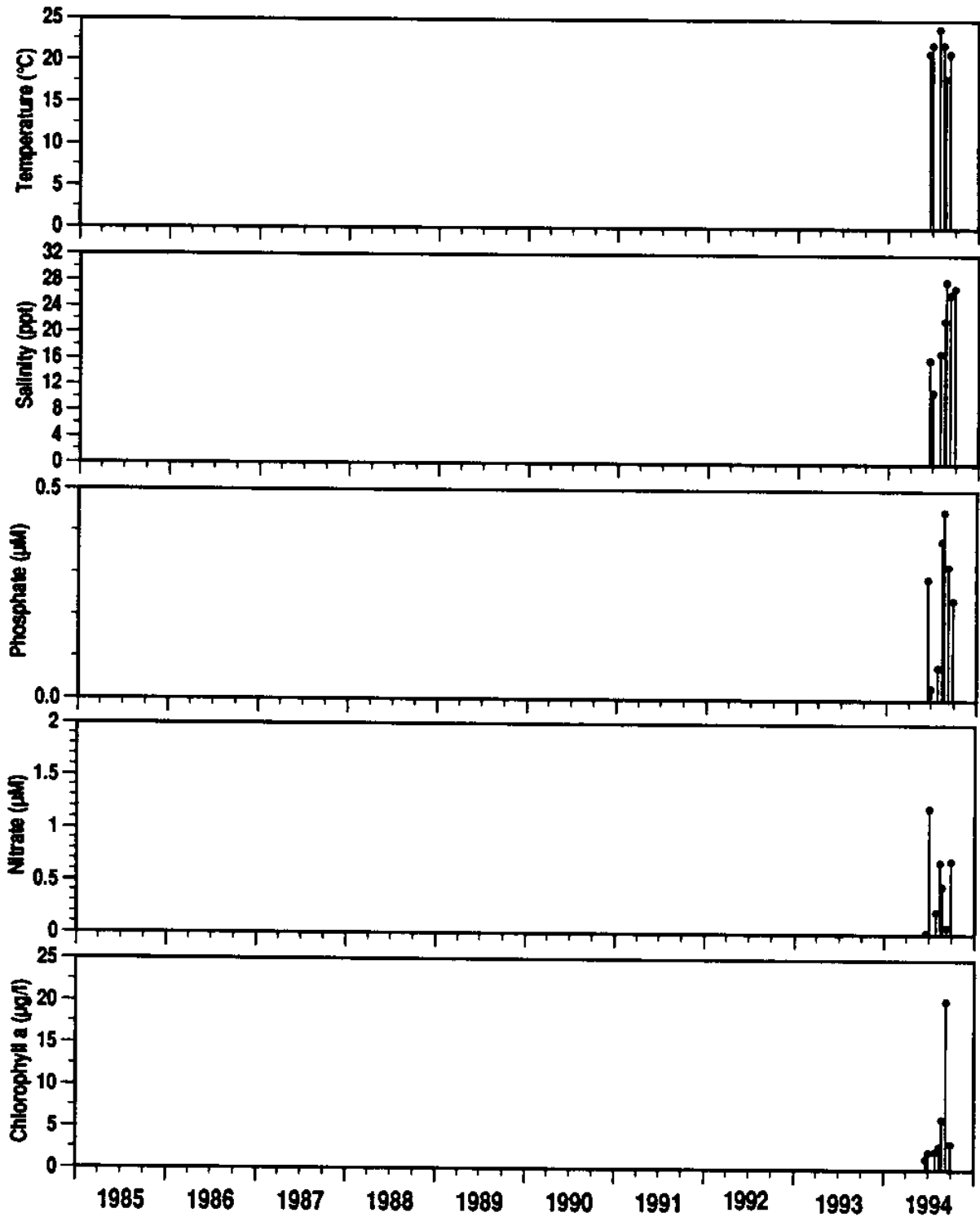
# Ninigret Pond

Station  
12



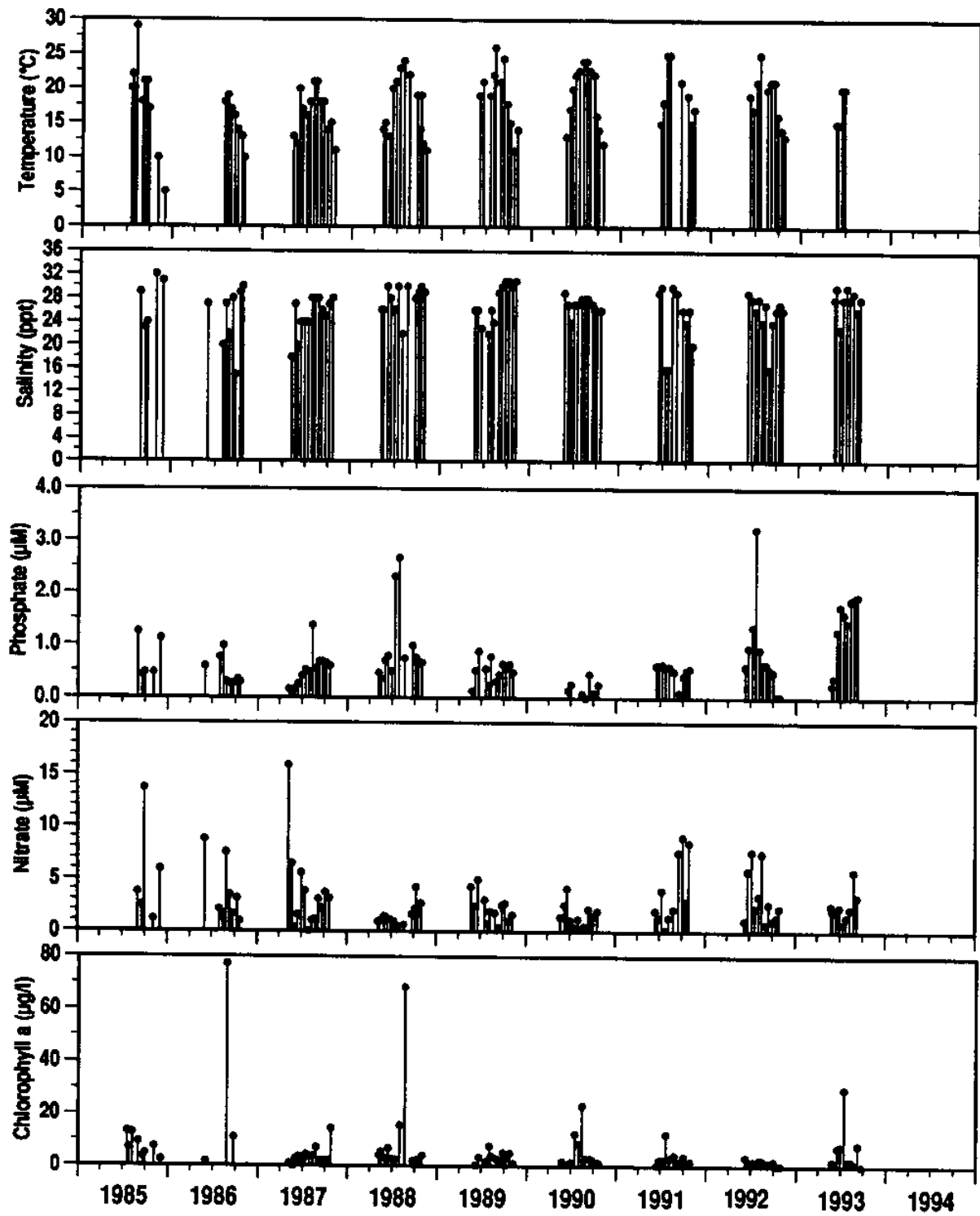
# Ninigret Pond

Station  
12 A



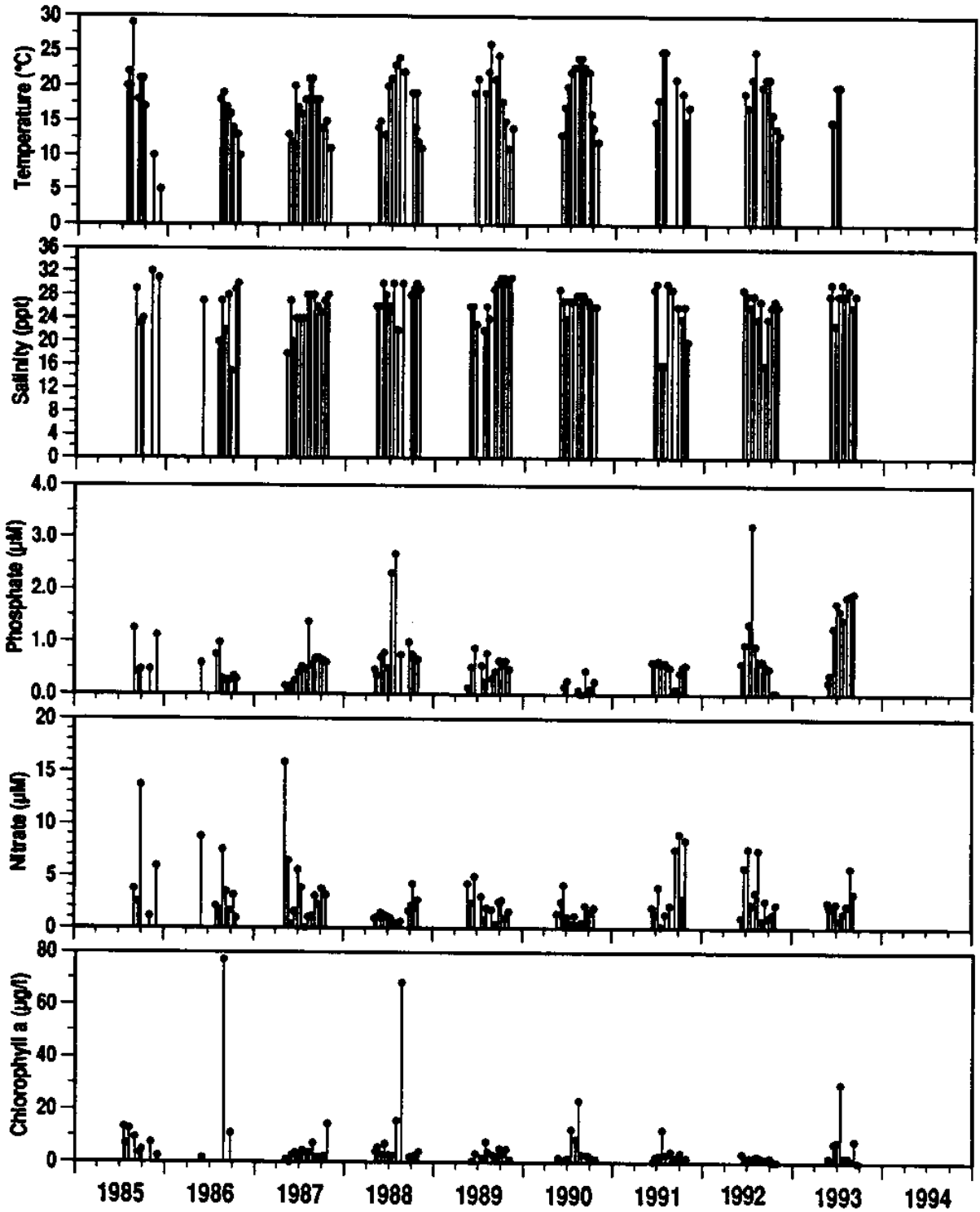
# Ninigret Pond

Station  
13



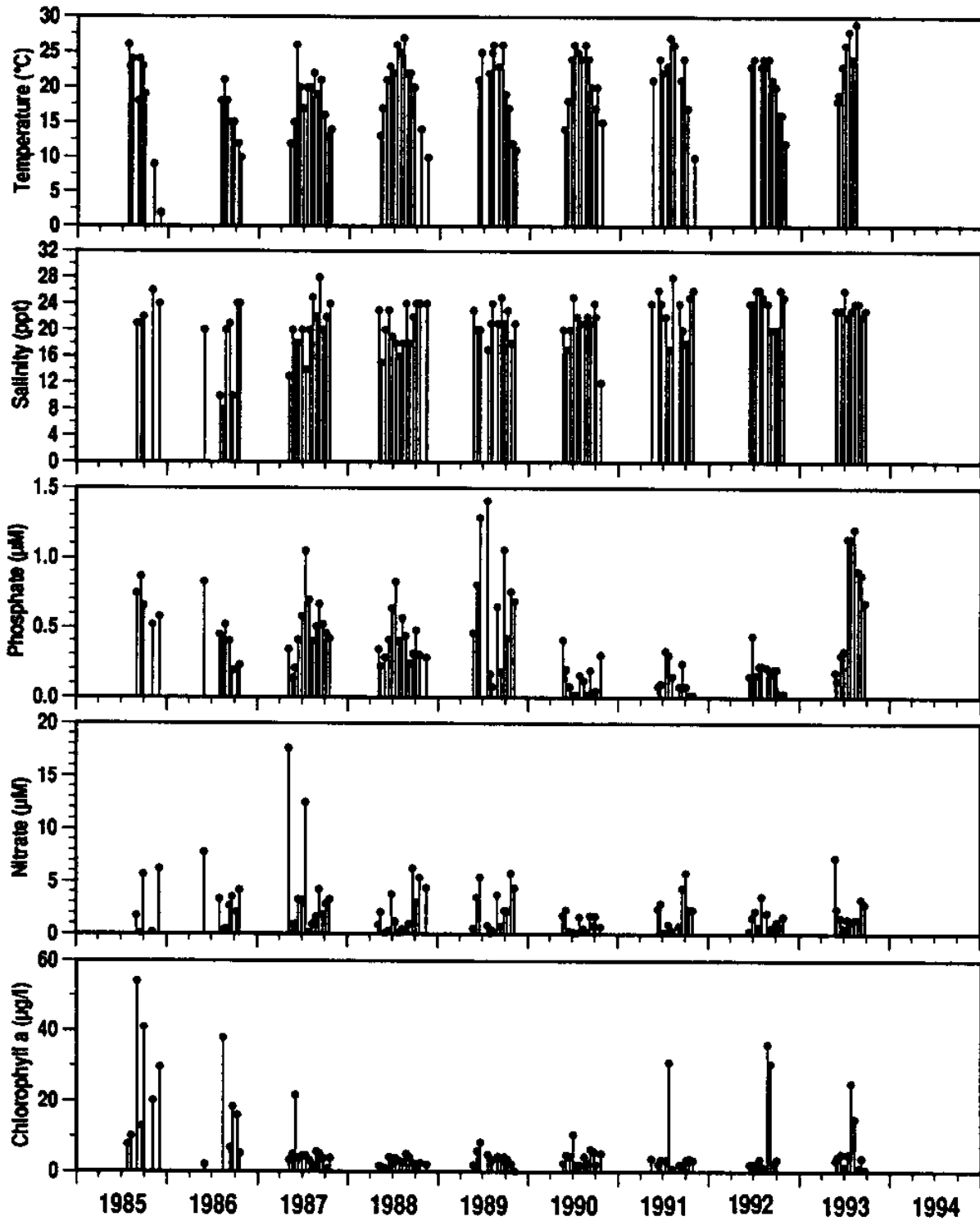
# Ninigret Pond

Station  
13



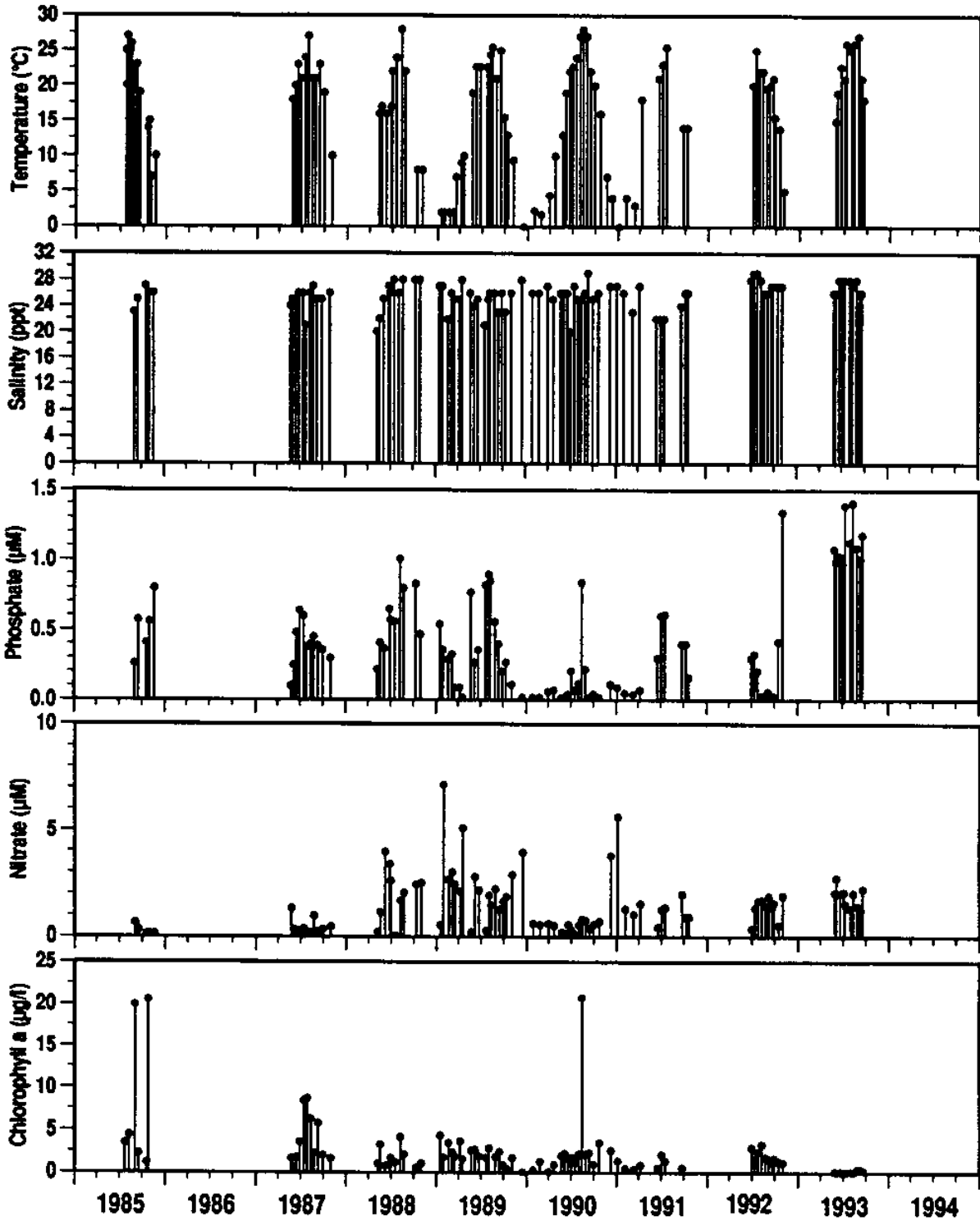
# Ninigret Pond

Station  
14



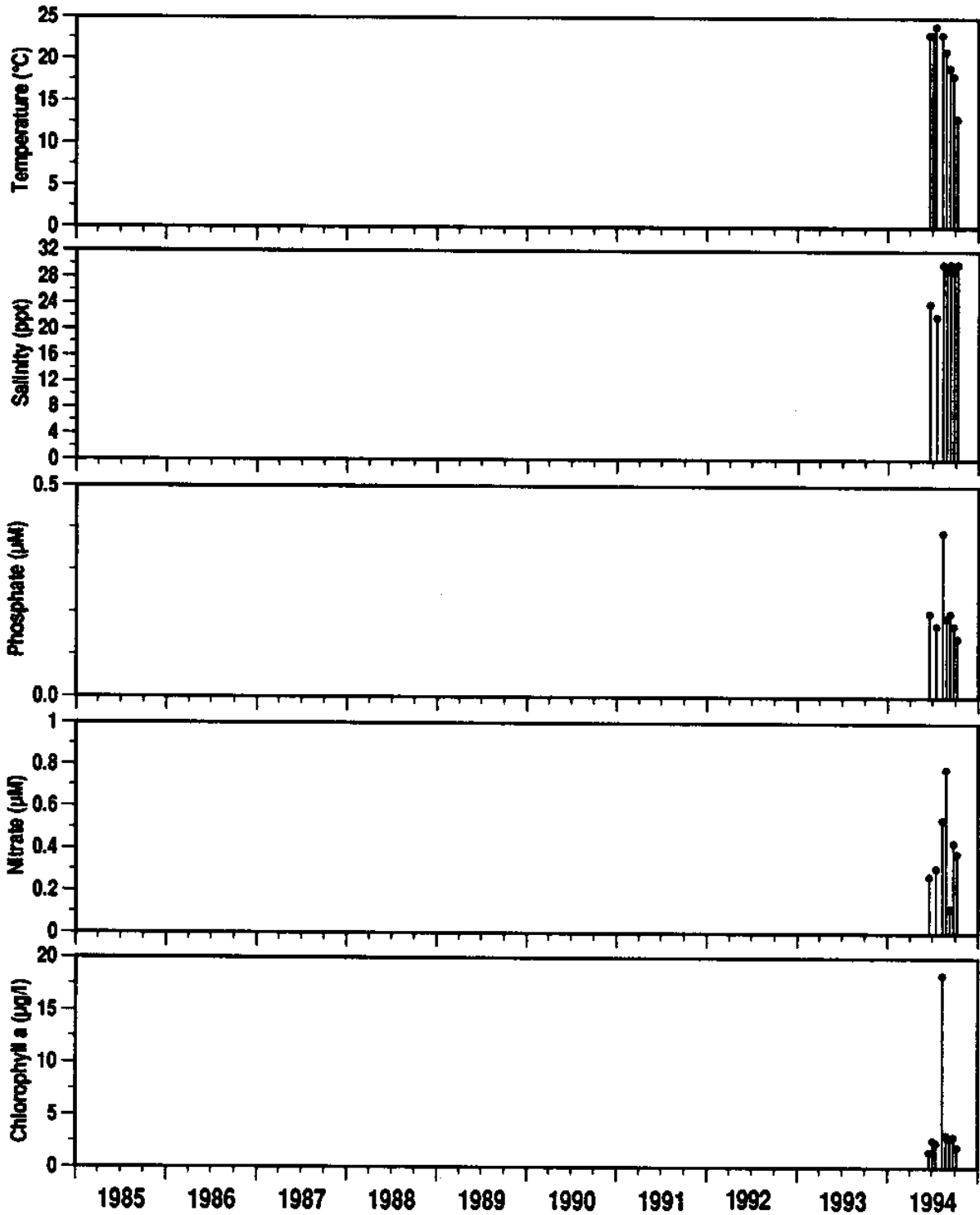
# Ninigret Pond

Station  
15



# Ninigret Pond

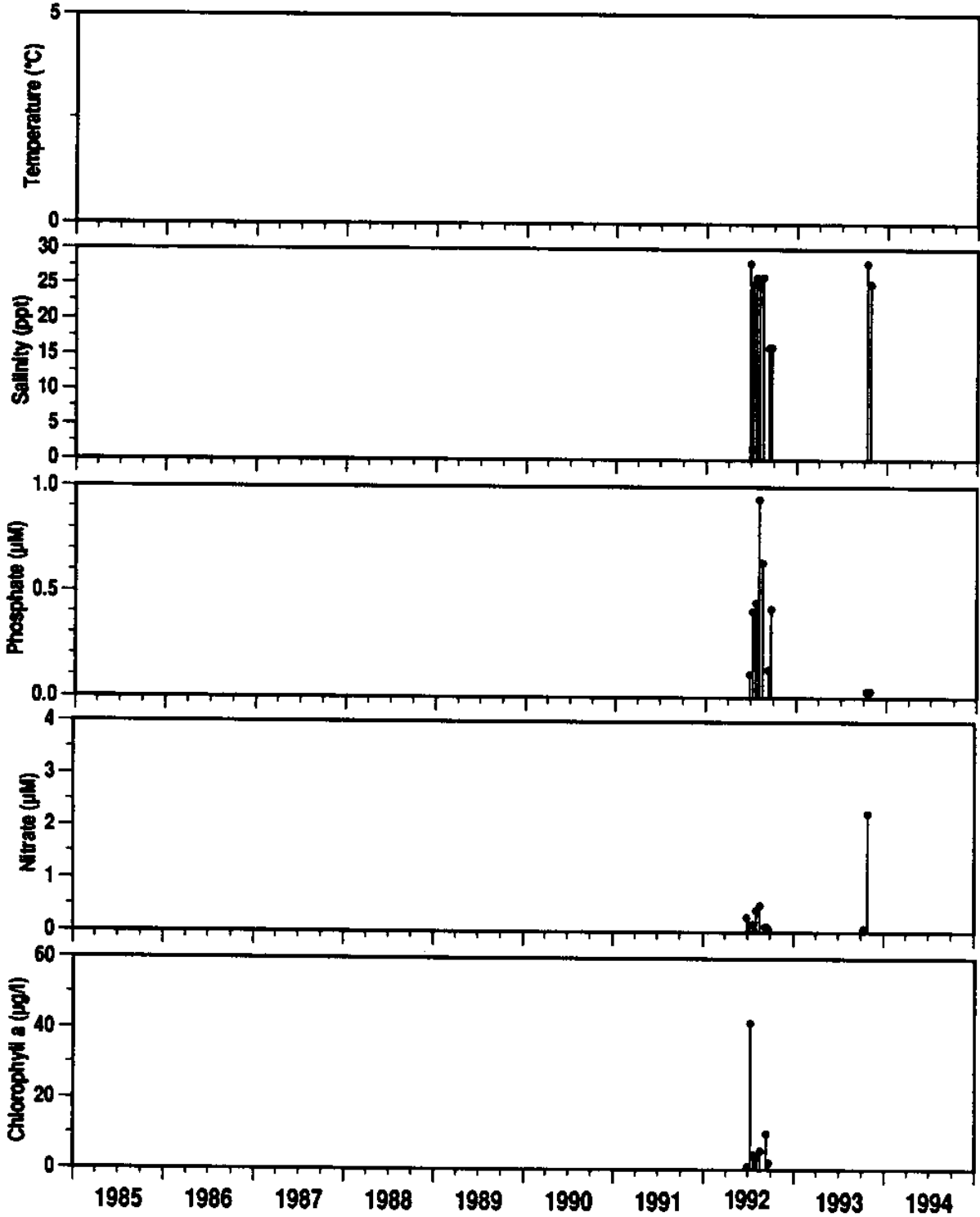
Station  
15A





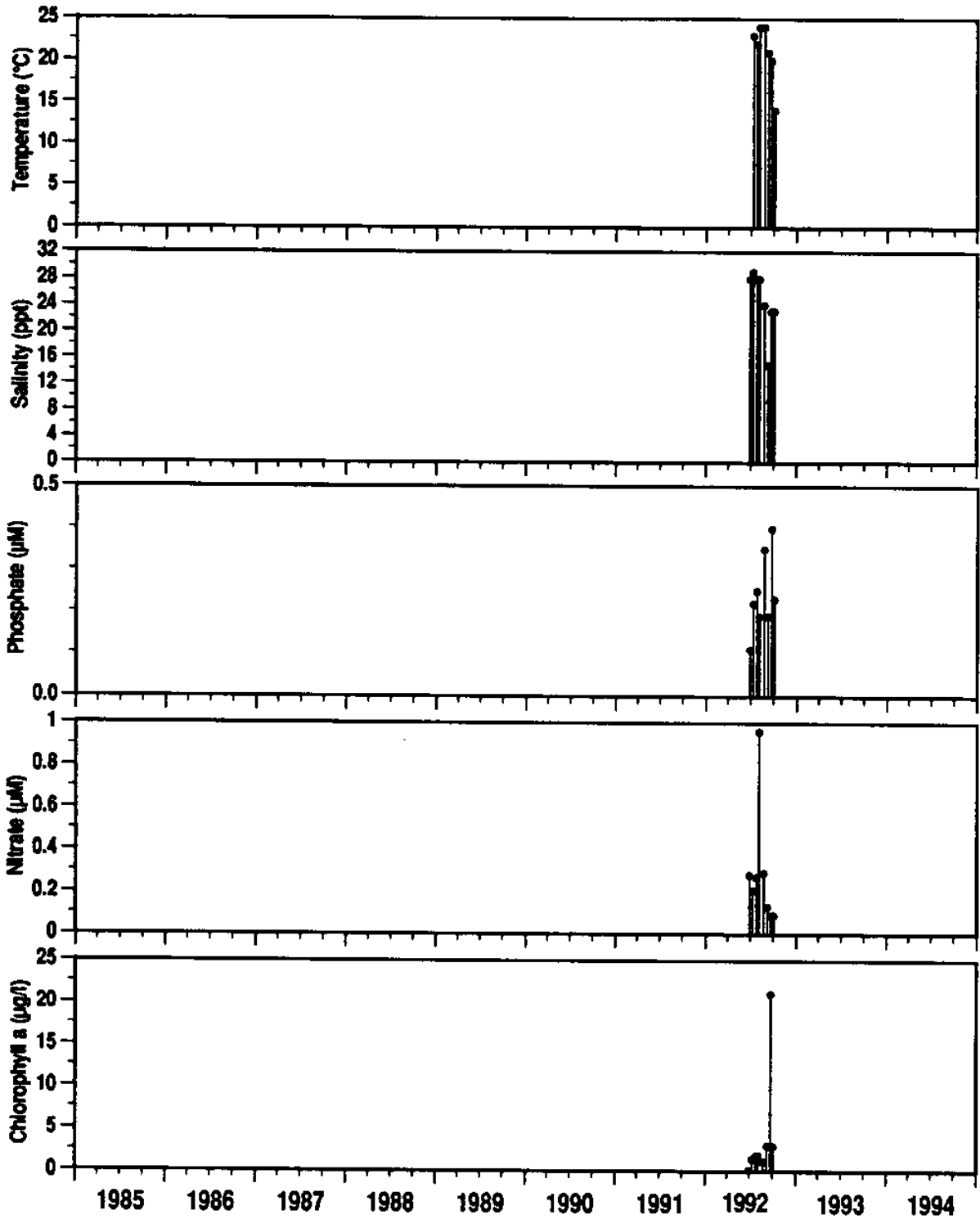
# Ninigret Pond

Station UNH2



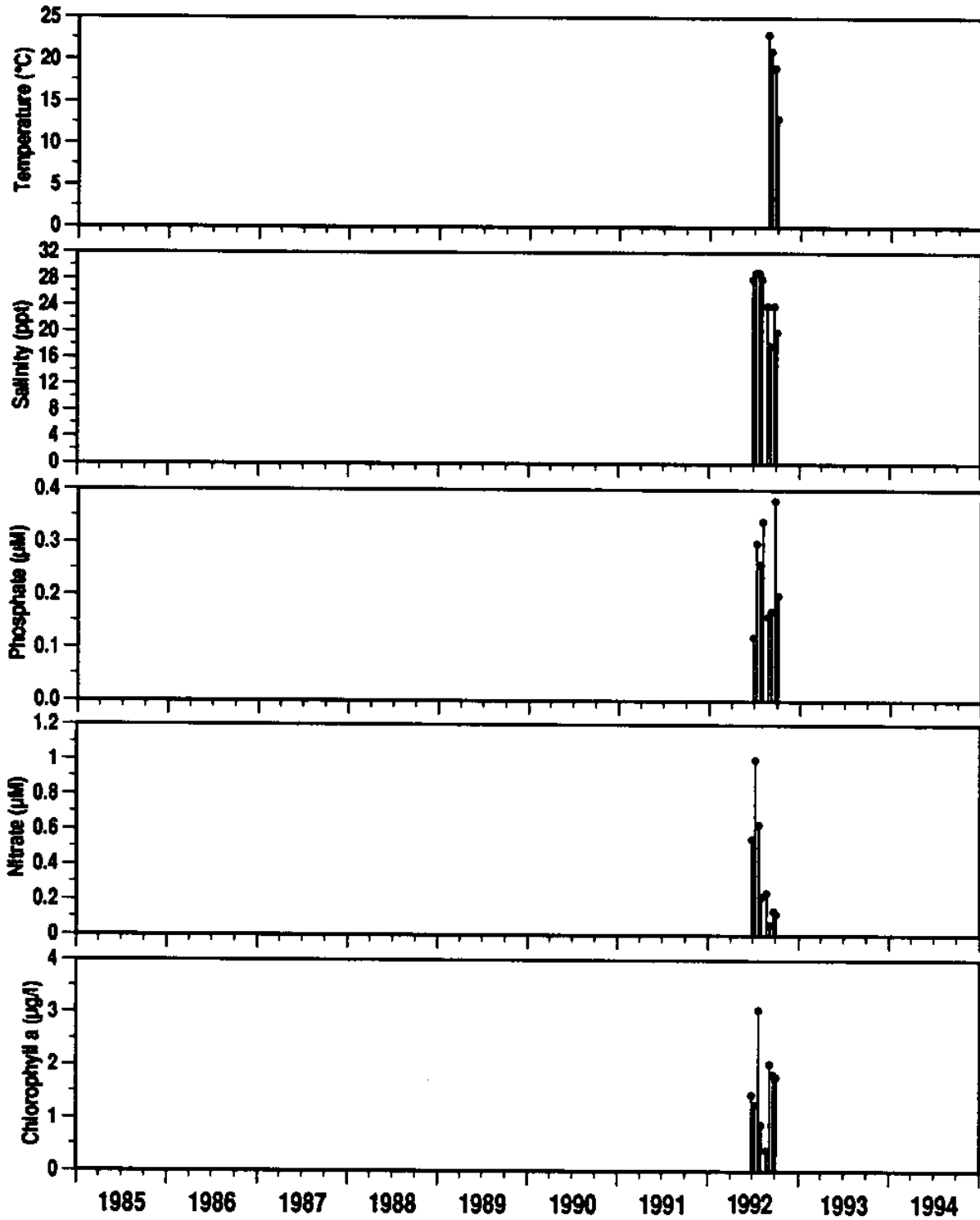
# Ninigret Pond

Station  
UNH3



# Ninigret Pond

Station UNH4



NINIGRET POND WATER CHEMISTRY DATA 1985-1994

SITE	STATION	DATE	TEMP (°C)	SDOX (mg/l)	BDOX (mg/l)	SALT (ppt)	N (µM/l)	P (µM/l)	CHLA (µg/l)	SECCHI (m)	DEPTH (m)
ON	12	25-Jul-85	24	10.0	.	.	.	.	7.39	.	.
ON	12	31-Jul-85	22	12.0	.	.	.	.	.	.	.
ON	12	8-Aug-85	24	8.0	.	.	.	.	3.95	.	.
ON	12	1-Sep-85	19	8.0	.	25	0.65	1.23	32.86	.	.
ON	12	8-Sep-85	22	8.0	.	.	.	.	.	.	.
ON	12	19-Sep-85	21	14.0	.	26	1.95	1.81	65.52	.	.
ON	12	29-Sep-85	19	9.0	.	10	3.48	1.17	3.57	.	.
ON	12	3-Nov-85	11	10.0	.	29	0.35	0.61	3.85	.	.
ON	12	1-Dec-85	4	10.0	.	26	.	.	.	.	.
ON	12	1-Jun-86	.	.	.	16	2.01	0.81	4.43	.	.
ON	12	25-Jun-86	20	11.0	.	24	0.28	0.46	11.99	.	.
ON	12	9-Jul-86	24	12.0	.	25	0.18	0.38	34.65	.	.
ON	12	25-Jul-86	25	12.0	.	18	0.07	0.48	45.92	.	.
ON	12	31-Jul-86	20	13.0	.	10	0.72	0.52	.	.	.
ON	12	7-Aug-86	24	11.0	.	21	0.07	2.32	218.35	.	.
ON	12	13-Aug-86	20	15.0	.	26	.	.	.	.	.
ON	12	25-Aug-86	20	12.0	.	.	.	.	0.47	.	.
ON	12	8-Sep-86	19	9.0	.	26	0.11	0.36	29.59	.	.
ON	12	22-Sep-86	17	7.0	.	26	2.72	0.26	14.85	.	.
ON	12	8-Oct-86	15	10.0	.	28	0.12	0.32	10.34	.	.
ON	12	22-Oct-86	14	11.0	.	28	0.21	0.22	7.96	.	.
ON	12	21-May-87	15	12.0	.	26	0.21	0.43	4.56	1.7	1.7
ON	12	5-Jun-87	18	.	.	26	0.07	0.30	6.48	1.5	1.5
ON	12	20-Jun-87	.	.	.	25	0.07	0.38	5.76	.	.
ON	12	30-Jun-87	24	.	.	20	0.39	0.70	3.34	1.6	1.6
ON	12	4-Jul-87	24	9.0	.	26	0.14	0.70	15.60	1.6	1.7
ON	12	16-Jul-87	23	7.0	.	27	0.07	0.97	0.02	1.6	1.9
ON	12	23-Aug-87	21	7.0	.	27	0.10	0.94	28.80	1.3	1.7
ON	12	8-Sep-87	23	10.0	.	25	0.15	0.95	37.20	1.4	2.0
ON	12	27-Sep-87	17	9.0	.	27	0.30	0.59	12.12	1.7	1.8
ON	12	15-Oct-87	13	10.0	.	27	1.40	0.71	1.81	1.7	1.7
ON	12	16-May-88	18	10.0	.	26	2.46	0.73	1.34	2.2	2.2
ON	12	2-Jun-88	16	10.0	.	28	0.11	0.36	8.71	1.9	2.1
ON	12	13-Jun-88	21	11.0	.	26	0.08	0.45	3.46	2.1	2.1
ON	12	28-Jun-88	20	10.0	.	26	0.17	0.49	4.04	2.0	2.0
ON	12	11-Jul-88	26	11.0	.	21	0.25	0.48	11.14	1.5	1.7
ON	12	26-Jul-88	26	12.0	.	24	0.22	1.44	7.12	1.4	1.8
ON	12	8-Aug-88	29	9.0	.	22	0.19	1.37	5.21	1.3	1.8
ON	12	7-Sep-88	20	8.0	.	28	0.20	1.04	7.47	1.4	1.9
ON	12	21-Sep-88	21	10.0	.	26	0.31	0.48	4.44	1.9	1.9
ON	12	19-Oct-88	12	8.0	.	28	0.42	0.64	3.64	1.8	1.8
ON	12	1-Nov-88	10	9.0	.	28	0.30	0.45	3.50	1.6	1.6
OFF	12	15-Dec-88	5	10.0	.	14	10.73	0.43	0.58	.	.
OFF	12	10-Jan-89	2	.	.	28	0.42	0.33	7.43	.	.
OFF	12	6-Feb-89	3	.	.	28	0.18	0.32	2.77	.	.
OFF	12	16-Mar-89	6	.	.	28	0.31	0.33	5.04	.	.
OFF	12	17-Apr-89	10	.	.	.	.	.	3.46	.	.
ON	12	29-May-89	.	.	.	21	0.17	1.04	.	.	.
ON	12	7-Jun-89	22	9.4	.	27	0.07	0.15	8.71	1.7	1.7
ON	12	21-Jun-89	.	9.6	.	21	.	.	8.16	1.8	1.8
ON	12	18-Jul-89	22	8.3	.	23	0.12	0.95	5.21	.	.
ON	12	1-Aug-89	24	7.5	.	28	0.07	0.26	6.00	.	.
ON	12	8-Aug-89	24	6.8	.	26	0.11	0.39	2.47	.	.
ON	12	29-Aug-89	23	8.0	.	26	0.07	0.16	1.31	.	.

NINIGRET POND WATER CHEMISTRY DATA 1985-1994

SITE	STATION	DATE	TEMP (°C)	SDOX (mg/l)	BDOX (mg/l)	SALT (ppt)	N (µM/l)	P (µM/l)	CHLA (µg/l)	SECCHI (m)	DEPTH (m)
ON	12	12-Sep-89	25	7.3	.	27	0.32	0.21	1.87	2.0	2.0
ON	12	28-Sep-89	17	8.2	.	27	0.18	0.32	4.57	.	.
ON	12	9-Oct-89	16	8.4	.	30	0.07	0.19	2.68	.	.
ON	12	24-Oct-89	.	9.5	.	23	0.64	0.50	3.17	1.9	1.9
ON	12	7-Nov-89	13	8.1	.	24	4.41	0.58	1.37	1.5	1.5
OFF	12	8-Dec-89	3	3.3	.	24	1.14	0.02	6.30	.	.
OFF	12	8-Jan-90	5	3.6	.	4	7.00	0.50	1.27	.	.
OFF	12	21-Feb-90	4	12.6	.	15	3.53	0.25	3.45	.	.
OFF	12	13-Mar-90	9	11.3	.	9	6.31	0.37	1.84	.	.
OFF	12	11-Apr-90	10	11.0	.	20	3.03	0.08	0.74	.	.
ON	12	23-May-90	18	.	.	26	0.14	0.02	3.59	1.8	1.8
ON	12	4-Jun-90	18	.	.	18	0.14	0.32	9.49	2.1	3.5
ON	12	22-Jun-90	22	.	.	27	0.14	0.07	1.28	3.6	3.6
ON	12	2-Jul-90	19	.	.	25	0.15	0.40	1.05	3.6	3.6
ON	12	19-Jul-90	25	.	.	23	0.12	0.16	1.25	3.3	3.3
ON	12	31-Jul-90	24	.	.	24	0.16	0.63	0.90	3.0	3.0
ON	12	14-Aug-90	22	.	.	26	0.22	0.18	1.49	3.7	3.7
ON	12	28-Aug-90	24	.	.	25	0.31	0.16	1.87	3.4	3.4
ON	12	10-Sep-90	.	.	.	.	.	.	.	.	.
ON	12	24-Sep-90	15	.	.	25	0.46	0.52	2.21	3.3	3.3
ON	12	2-Oct-90	17	.	.	26	0.42	0.02	2.64	3.9	3.9
ON	12	24-Oct-90	20	.	.	27	0.45	0.02	2.49	3.7	3.7
OFF	12	18-Nov-90	10	.	.	24	1.09	0.20	6.32	.	.
OFF	12	9-Dec-90	8	.	.	27	2.11	0.35	47.88	.	.
OFF	12	5-Jan-91	4	.	.	29	0.20	0.11	10.30	.	.
OFF	12	3-Feb-91	4	.	.	10	13.54	0.38	0.69	.	.
OFF	12	10-Mar-91	7	.	.	28	0.07	0.13	14.54	1.0	.
OFF	12	7-Apr-91	16	.	.	4	2.65	0.36	23.06	0.9	.
ON	12	14-Jun-91	18	.	.	25	0.19	0.50	2.08	3.4	3.4
ON	12	25-Jun-91	20	.	.	23	0.21	0.48	1.86	3.8	3.8
ON	12	9-Jul-91	23	.	.	20	0.34	0.48	2.17	3.7	3.7
ON	12	24-Jul-91	24	.	.	17	0.41	0.60	2.15	4.0	.
ON	12	7-Aug-91	24	.	.	28	0.83	0.39	1.56	3.7	3.7
ON	12	23-Aug-91	24	.	.	21	0.25	0.29	1.82	3.9	3.1
ON	12	15-Sep-91	20	.	.	27	1.05	0.25	3.18	3.9	3.9
ON	12	4-Oct-91	18	.	.	26	0.59	0.10	1.29	3.8	3.8
ON	12	23-Oct-91	15	.	.	27	0.73	0.14	0.93	4.0	4.0
ON	12	29-Oct-91	11	.	.	26	0.10	0.22	1.03	4.3	4.8
OFF	12	4-Dec-91	8	.	.	28	0.81	0.04	18.26	.	1.50
ON	12	3-Jan-92	4	.	.	28	0.18	0.04	19.34	1.0	1.1
ON	12	3-Feb-92	2	.	.	28	0.34	0.04	3.90	1.3	1.3
ON	12	17-Mar-92	4	.	.	24	3.29	0.21	1.77	.	.
ON	12	8-Apr-92	12	.	.	28	0.26	0.04	2.58	.	.
ON	12	14-May-92	17	.	.	21	0.40	0.31	8.32	1.3	1.3
ON	12	13-Jun-92	22	.	.	26	0.24	0.08	.	3.7	3.7
ON	12	23-Jun-92	20	.	.	20	0.15	0.18	1.48	3.3	3.3
ON	12	9-Jul-92	21	.	.	26	0.22	0.36	0.89	3.3	3.3
ON	12	22-Jul-92	20	.	.	27	1.04	10.59 (?)	3.04	2.9	3.7
ON	12	4-Aug-92	24	.	.	26	0.35	1.00	33.02	2.5	3.5
ON	12	18-Aug-92	20	.	.	26	0.39	0.54	43.57	3.0	3.5
ON	12	10-Sep-92	.	.	.	23	0.11	0.29	2.59	3.5	3.5
ON	12	20-Sep-92	22	.	.	22	0.07	0.29	2.52	3.5	3.9
ON	12	11-Oct-92	16	.	.	24	0.69	0.03	.	3.8	3.8
ON	12	27-Oct-92	10	.	.	26	2.13	0.03	.	3.9	3.9

NINIGRET POND WATER CHEMISTRY DATA 1985-1994

SITE	STATION	DATE	TEMP (°C)	SDOX (mg/l)	BDOX (mg/l)	SALT (ppt)	N (µM/l)	P (µM/l)	CHLA (µg/l)	SECCHI (m)	DEPTH (m)
OFF	12	10-Dec-92	6	.	.	27	0.81	0.21	170.87	1.4	1.4
OFF	12	7-Jan-93	7	.	.	18	1.09	0.28	2.63	1	1
OFF	12	3-Feb-93	4	.	.	18	0.63	0.57	8.73	1.5	1.5
OFF	12	4-Mar-93	5	.	.	18	0.25	0.16	2.29	1.4	1.4
OFF	12	7-Apr-93	9	.	.	25	0.19	0.15	15.90	1	1.1
OFF	12	13-May-93	19	.	.	26	0.52	0.16	7.67	1.3	1.3
ON	12	26-May-93	13	.	.	27	0.04	0.18	1.59	3.8	3.8
ON	12	2-Jun-93	16	.	.	28	0.30	0.17	1.92	3.2	3.9
ON	12	16-Jun-93	20	.	.	8	1.41	0.38	3.83	3.4	3.4
ON	12	30-Jun-93	21	.	.	22	1.74	1.35	1.8	3	4
ON	12	14-Jul-93	25	.	.	23	1.33	1.52	3.04	3	3.5
ON	12	28-Jul-93	.	.	.	17	1.71	1.69	0.23	.	.
ON	12	11-Aug-93	.	.	.	24	1.44	1.52	4.31	.	.
ON	12	25-Aug-93	.	.	.	26	1.25	1.18	1.7	.	.
ON	12	8-Sep-93	.	.	.	24	1.02	1.29	2.4	.	.
ON	12	22-Sep-93	.	.	.	22	2.10	1.42	2.74	.	.
.	12A	17-Jun-94	21	.	.	18	0.02	0.29	1.34	3.4	3.4
.	12A	1-Jul-94	22	.	.	11	1.20	0.03	2.12	3.4	3.4
.	12A	29-Jul-94	24	.	.	17	0.22	0.08	2.27	3.4	3.4
.	12A	15-Aug-94	22	.	.	22	0.69	0.38	2.9	3.2	3.2
.	12A	23-Aug-94	18	.	.	28	0.46	0.45	6.12	2.9	2.9
.	12A	8-Sep-94	21	.	.	28	0.07	0.32	20.21	3.8	3.8
.	12A	28-Sep-94	.	.	.	27	0.70	0.24	3.16	3.6	3.6
ON	13	17-Jul-85	20	.	.	.	.	.	13.38	.	.
ON	13	25-Jul-85	22	12.0	.	.	.	.	6.93	.	.
ON	13	31-Jul-85	20	9.0	.	.	.	.	.	.	.
ON	13	8-Aug-85	29	6.0	.	.	.	.	12.80	.	.
ON	13	1-Sep-85	18	6.0	.	29	3.74	1.25	9.45	.	.
ON	13	8-Sep-85	21	6.0	.	.	.	.	.	.	.
ON	13	19-Sep-85	21	11.0	.	23	2.52	0.42	3.35	.	.
ON	13	29-Sep-85	17	10.0	.	24	13.71	0.47	4.91	.	.
ON	13	3-Nov-85	10	.	.	32	1.15	0.47	7.50	.	.
ON	13	1-Dec-85	5	9.0	.	31	5.97	1.12	2.40	.	.
ON	13	1-Jun-86	.	.	.	27	8.79	0.59	1.55	.	.
ON	13	31-Jul-86	18	7.0	.	20	2.12	0.76	.	.	.
ON	13	13-Aug-86	19	13.0	.	27	1.67	0.98	.	.	.
ON	13	27-Aug-86	17	11.0	.	22	7.52	0.29	77.25	.	.
ON	13	10-Sep-86	16	11.0	.	28	3.49	0.26	.	.	.
ON	13	22-Sep-86	14	11.0	.	15	1.66	0.26	11.05	.	.
ON	13	10-Oct-86	13	14.0	.	29	3.18	0.34	.	.	.
ON	13	20-Oct-86	10	13.0	.	30	0.96	0.29	.	.	.
ON	13	7-May-87	13	12.0	.	18	15.89	0.16	1.09	1.2	1.2
ON	13	22-May-87	12	.	.	27	6.50	0.04	0.03	1.3	1.3
ON	13	1-Jun-87	20	.	.	20	0.34	0.17	2.77	1.3	1.3
ON	13	15-Jun-87	17	.	.	24	1.62	0.26	3.56	1.4	1.4
ON	13	30-Jun-87	16	9.0	.	24	5.60	0.41	2.37	1.2	1.2
ON	13	14-Jul-87	18	7.0	.	24	3.85	0.52	4.36	1.3	1.5
ON	13	28-Jul-87	21	4.0	.	28	0.07	0.48	3.56	1.2	1.2
ON	13	11-Aug-87	21	4.0	.	28	1.06	1.38	3.87	1.4	1.4
ON	13	25-Aug-87	18	11.0	.	28	1.15	0.55	7.27	1.2	1.2
ON	13	8-Sep-87	18	7.0	.	26	3.12	0.68	2.08	1.3	1.3
ON	13	22-Sep-87	14	9.0	.	25	2.24	0.68	2.11	1.4	1.4

NINIGRET POND WATER CHEMISTRY DATA 1985-1994

SITE	STATION	DATE	TEMP (°C)	SDOX (mg/l)	BDOX (mg/l)	SALT (ppt)	N (µM/l)	P (µM/l)	CHLA (µg/l)	SECCHI (m)	DEPTH (m)
ON	13	6-Oct-87	15	11.0	.	27	3.75	0.65	2.16	1.2	1.2
ON	13	23-Oct-87	11	12.0	.	28	3.20	0.60	14.54	1.2	1.2
ON	13	7-May-88	14	11.0	.	26	0.95	0.47	4.02	1.2	1.2
ON	13	16-May-88	15	11.0	.	26	1.05	0.36	5.60	1.5	1.5
ON	13	2-Jun-88	13	10.0	.	30	1.45	0.70	3.02	1.5	1.5
ON	13	14-Jun-88	20	9.0	.	28	1.28	0.79	7.08	1.0	1.0
ON	13	30-Jun-88	21	12.0	.	26	1.10	0.50	2.74	1.1	1.1
ON	13	13-Jul-88	23	4.0	.	30	0.96	2.32	2.62	1.0	1.0
ON	13	30-Jul-88	24	3.0	.	22	0.49	2.67	15.84	0.5	1.2
ON	13	22-Aug-88	22	8.0	.	30	0.65	0.75	68.41	0.4	1.0
ON	13	22-Sep-88	19	7.0	.	28	1.66	0.99	2.08	1.0	1.0
ON	13	5-Oct-88	14	8.0	.	29	2.20	0.76	1.21	1.2	1.2
ON	13	10-Oct-88	19	9.0	.	28	4.26	0.73	2.43	1.2	1.2
ON	13	16-Oct-88	12	10.0	.	30	1.94	0.65	2.43	0.9	0.9
ON	13	30-Oct-88	11	12.0	.	29	2.70	0.66	4.13	1.2	1.2
ON	13	22-May-89	.	.	.	26	4.29	0.13	.	.	.
ON	13	5-Jun-89	19	.	.	26	2.45	0.52	0.49	1.2	1.2
ON	13	19-Jun-89	21	.	.	23	5.01	0.88	3.34	1.1	1.1
ON	13	18-Jul-89	19	.	.	22	3.05	0.55	1.87	1.2	1.2
ON	13	31-Jul-89	22	.	.	26	0.83	0.24	7.73	1.2	1.2
ON	13	7-Aug-89	26	.	.	24	1.96	0.78	4.00	1.2	1.2
ON	13	28-Aug-89	21	.	.	29	1.83	0.31	3.10	1.2	1.2
ON	13	11-Sep-89	24.4	.	.	30	0.43	0.44	2.42	1.3	1.3
ON	13	25-Sep-89	17.7	.	.	31	2.54	0.64	5.27	1.0	1.0
ON	13	9-Oct-89	15	6.2	.	31	2.70	0.56	3.29	1.0	1.0
ON	13	23-Oct-89	11	.	.	30	1.01	0.63	4.98	1.1	1.1
ON	13	7-Nov-89	14	7.5	.	31	1.61	0.48	1.07	1.2	1.2
ON	13	23-May-90	13	.	.	29	1.43	.	1.94	.	0.0
ON	13	8-Jun-90	17	.	.	27	2.58	.	0.61	1.0	1.0
ON	13	18-Jun-90	20	.	.	24	4.17	0.15	1.08	1.1	1.1
ON	13	1-Jul-90	22	.	.	27	1.11	0.26	1.62	0.6	0.6
ON	13	17-Jul-90	22.7	.	.	27	0.44	.	12.54	0.5	0.5
ON	13	2-Aug-90	24	.	.	28	1.22	3.59 ?	8.82	0.4	0.6
ON	13	15-Aug-90	24	.	.	28	0.30	0.08	23.45	0.6	0.6
ON	13	27-Aug-90	22.7	.	.	28	0.56	0.00	3.05	0.6	0.6
ON	13	15-Sep-90	22	.	.	27	2.17	0.45	2.74	0.6	0.6
ON	13	24-Sep-90	16	.	.	26	0.76	0.09	2.41	0.6	0.6
ON	13	3-Oct-90	14	.	.	26	1.48	0.10	1.59	0.6	0.6
ON	13	21-Oct-90	12	.	.	26	1.96	0.25	1.17	0.6	0.6
ON	13	13-Jun-91	15	.	.	29	1.99	0.61	0.44	.	2.6
ON	13	24-Jun-91	18	.	.	30	1.34	0.60	2.18	.	2.5
ON	13	8-Jul-91	25	.	.	16	3.97	0.63	2.65	.	2.5
ON	13	22-Jul-91	25	.	.	18	0.18	0.58	12.41	.	2.1
ON	13	5-Aug-91	.	.	.	30	1.36	0.59	3.13	.	.
ON	13	24-Aug-91	.	.	.	29	2.16	0.51	4.15	.	.
ON	13	5-Sep-91	21	.	.	.	.	.	1.47	.	.
ON	13	16-Sep-91	.	.	.	26	7.58	0.10	1.85	.	2.1
ON	13	2-Oct-91	19	.	.	24	9.04	0.41	3.68	.	2.2
ON	13	14-Oct-91	15	.	.	26	2.85	0.52	0.96	.	2.4
ON	13	27-Oct-91	17	.	.	20	8.48	0.55	1.74	.	2.6
ON	13	9-Jun-92	19	.	.	29	1.05	0.59	3.48	1.2	2.3
ON	13	23-Jun-92	17	.	.	28	5.84	0.95	1.51	1.2	2.2
ON	13	9-Jul-92	21	.	.	26	7.64	1.35	1.75	1.2	2.3
ON	13	22-Jul-92	25	.	.	28	2.31	3.23	1.29	1.1	2.0

NINIGRET POND WATER CHEMISTRY DATA 1985-1994

SITE	STATION	DATE	TEMP (°C)	SDOX (mg/l)	BDOX (mg/l)	SALT (ppt)	N (µM/l)	P (µM/l)	CHLA (µg/l)	SECCHI (m)	DEPTH (m)
ON	13	5-Aug-92	.	.	.	24	3.43	0.92	2.37	1.2	2.3
ON	13	19-Aug-92	20	.	.	27	7.50	0.63	2.14	1.2	2.2
ON	13	2-Sep-92	21	.	.	16	0.78	0.63	1.27	1.3	2.3
ON	13	16-Sep-92	21	.	.	24	2.66	0.53	1.17	1.2	2.2
ON	13	30-Sep-92	16	.	.	26	1.07	0.49	1.94	1.4	2.6
ON	13	14-Oct-92	14	.	.	27	1.35	0.03	0.35	1.3	2.5
ON	13	28-Oct-92	13	.	.	26	2.28	0.03	0.30	1.2	2.4
ON	13	26-May-93	15	.	.	28	2.52	0.24	1.81	2.5	2.5
ON	13	2-Jun-93	15	.	.	30	2.04	0.38	.	2.1	2.1
ON	13	16-Jun-93	20	.	.	23	1.94	1.27	7.32	2.2	2.1
ON	13	30-Jun-93	20	.	.	28	2.39	1.75	7.84	2.4	2.35
ON	13	14-Jul-93	.	.	.	30	0.79	1.61	29.71	samples?	?
ON	13	28-Jul-93	.	.	.	28	1.46	1.44	1.8	samples?	?
ON	13	11-Aug-93	.	.	.	29	2.23	1.87	2.06	.	.
ON	13	25-Aug-93	.	.	.	26	5.78	1.91	0.81	.	.
ON	13	8-Sep-93	.	.	.	28	3.34	1.94	8.18	.	.
ON	13	22-Sep-93	.	.	.	.	.	.	0.03	.	.
ON	14	25-Jul-85	26	11.0	.	.	.	.	7.80	.	.
ON	14	31-Jul-85	23	10.0	.	.	.	.	.	.	.
ON	14	8-Aug-85	24	8.0	.	.	.	.	.	.	.
ON	14	1-Sep-85	18	10.0	.	21	1.77	0.75	54.22	.	.
ON	14	8-Sep-85	24	5.0	.	.	.	.	.	.	.
ON	14	19-Sep-85	23	.	.	21	0.11	0.87	12.90	.	.
ON	14	29-Sep-85	19	12.0	.	22	5.72	0.66	41.08	.	.
ON	14	3-Nov-85	9	11.0	.	26	0.22	0.52	20.21	.	.
ON	14	1-Dec-85	2	12.0	.	24	6.25	0.58	29.59	.	.
ON	14	1-Jun-86	.	.	.	20	7.86	0.83	2.21	.	.
ON	14	1-Aug-86	18	15.0	.	10	3.37	0.45	.	.	.
ON	14	13-Aug-86	21	13.0	.	8	0.24	0.40	37.97	.	.
ON	14	25-Aug-86	18	13.0	.	20	0.49	0.52	.	.	.
ON	14	10-Sep-86	15	13.0	.	21	2.73	0.40	6.89	.	.
ON	14	22-Sep-86	15	13.0	.	10	3.56	0.19	18.42	.	.
ON	14	10-Oct-86	12	15.0	.	24	2.10	0.20	16.04	.	.
ON	14	20-Oct-86	10	15.0	.	24	4.20	0.23	5.35	.	.
ON	14	7-May-87	12	13.0	.	13	17.67	0.34	3.37	1.2	1.2
ON	14	22-May-87	15	.	.	20	0.89	0.14	4.95	1.3	1.3
ON	14	1-Jun-87	26	.	.	18	0.96	0.21	21.80	1.1	1.1
ON	14	15-Jun-87	20	.	.	18	3.29	0.41	3.96	1.2	1.2
ON	14	30-Jun-87	17	10.0	.	20	3.24	0.58	4.56	1.3	1.3
ON	14	14-Jul-87	20	9.0	.	14	12.50	1.05	4.56	1.2	1.2
ON	14	28-Jul-87	20	10.0	.	20	0.20	0.70	3.37	1.3	1.3
ON	14	11-Aug-87	22	4.0	.	25	0.95	0.40	1.81	1.3	1.3
ON	14	25-Aug-87	19	10.0	.	22	1.85	0.51	5.81	1.1	1.1
ON	14	8-Sep-87	21	11.0	.	28	4.23	0.67	5.21	1.1	1.1
ON	14	22-Sep-87	16	10.0	.	20	1.90	0.52	3.84	1.3	1.3
ON	14	6-Oct-87	13	10.0	.	22	2.90	0.46	0.96	1.2	1.2
ON	14	20-Oct-87	14	13.0	.	24	3.30	0.42	3.99	1.2	1.2
ON	14	4-May-88	13	11.0	.	23	0.93	0.34	1.63	1.1	1.1
ON	14	13-May-88	17	12.0	.	15	2.09	0.22	1.53	1.3	1.3
ON	14	31-May-88	21	11.0	.	20	0.13	0.28	1.14	1.3	1.3
ON	14	14-Jun-88	23	10.0	.	23	0.38	0.41	4.23	1.7	1.7
ON	14	26-Jun-88	22	10.0	.	19	3.81	0.64	2.42	1.3	1.3
ON	14	12-Jul-88	26	9.0	.	18	1.22	0.83	4.00	0.9	0.9



NINIGRET POND WATER CHEMISTRY DATA 1985-1994

SITE	STATION	DATE	TEMP (°C)	SDOX (mg/l)	BDOX (mg/l)	SALT (ppt)	N (µM/l)	P (µM/l)	CHLA (µg/l)	SECCHI (m)	DEPTH (m)
ON	14	26-Jul-88	25	12.0	.	16	0.17	0.40	3.16	1.2	1.2
ON	14	9-Aug-88	27	11.0	.	18	0.50	0.57	2.71	1.1	1.1
ON	14	23-Aug-88	22	8.0	.	24	0.31	0.44	5.19	2.0	2.0
ON	14	6-Sep-88	22	8.0	.	18	0.99	0.24	4.20	1.1	1.1
ON	14	20-Sep-88	20	11.0	.	22	6.30	0.31	2.43	1.3	1.3
ON	14	4-Oct-88	.	.	.	24	3.07	0.48	1.87	.	.
ON	14	18-Oct-88	14	11.0	.	24	5.42	0.30	2.57	1.2	1.2
ON	14	15-Nov-88	10	.	.	24	4.40	0.28	1.99	0.8	0.8
ON	14	22-May-89	.	.	.	23	0.55	0.46	2.00	.	.
ON	14	6-Jun-89	21	8.1	.	20	3.52	0.81	6.00	1.5	1.5
ON	14	20-Jun-89	25	8.3	.	20	5.45	1.29	8.48	1.0	1.0
ON	14	19-Jul-89	22	10.4	.	17	0.86	1.41	4.92	1.3	1.3
ON	14	1-Aug-89	25	7.1	.	21	0.14	0.17	2.79	1.2	1.3
ON	14	8-Aug-89	26	3.5	.	24	0.42	0.08	3.47	0.9	0.9
ON	14	28-Aug-89	23	8.2	.	21	3.74	0.65	4.40	1.2	1.2
ON	14	12-Sep-89	26	8.0	.	25	0.82	0.18	4.15	1.3	1.3
ON	14	25-Sep-89	19	9.1	.	21	2.26	1.06	4.31	0.9	0.9
ON	14	8-Oct-89	17	9.4	.	23	2.22	0.42	3.46	0.8	0.8
ON	14	24-Oct-89	12	9.4	.	18	5.80	0.76	2.34	1.3	1.3
ON	14	7-Nov-89	11	10.0	.	21	4.42	0.69	0.19	1.0	1.0
ON	14	21-May-90	14	8.3	.	20	1.79	0.41	2.38	1.3	1.3
ON	14	4-Jun-90	18	8.5	.	17	2.29	0.20	4.78	1.2	1.2
ON	14	18-Jun-90	24	9.1	.	20	0.32	0.08	4.50	1.4	1.4
ON	14	2-Jul-90	26	5.3	.	25	0.27	0.02	10.81	1.3	1.4
ON	14	16-Jul-90	25	9.2	.	22	0.18	0.02	2.13	1.2	1.2
ON	14	30-Jul-90	24	7.1	.	21	1.66	0.16	1.97	1.0	1.0
ON	14	15-Aug-90	26	5.9	.	21	0.55	0.12	4.45	1.3	1.4
ON	14	27-Aug-90	24	7.6	.	22	0.21	0.02	2.66	1.2	1.2
ON	14	10-Sep-90	20	8.2	.	21	1.76	0.19	6.43	1.0	1.0
ON	14	24-Sep-90	17	7.7	.	24	0.87	0.02	5.69	1.1	1.1
ON	14	1-Oct-90	20	6.8	.	22	1.71	0.05	2.17	1.3	1.3
ON	14	22-Oct-90	15	10.2	.	12	0.69	0.30	5.25	1.1	1.1
ON	14	15-May-91	21	.	.	24	.	.	3.78	.	0.9
ON	14	12-Jun-91	24	.	.	26	2.43	0.08	2.20	.	.
ON	14	21-Jun-91	22	.	.	24	2.89	0.10	3.57	.	.
ON	14	10-Jul-91	23	.	.	22	0.22	0.33	3.32	.	.
ON	14	24-Jul-91	27	.	.	17	0.94	0.30	31.20	.	.
ON	14	7-Aug-91	26	.	.	28	0.35	0.15	0.95	.	.
ON	14	4-Sep-91	21	.	.	24	0.79	0.08	2.20	.	.
ON	14	18-Sep-91	24	.	.	20	4.40	0.24	2.06	.	.
ON	14	2-Oct-91	17	.	.	18	5.86	0.08	3.52	.	.
ON	14	14-Oct-91	.	.	.	25	2.38	0.02	3.87	.	.
ON	14	30-Oct-91	10	.	.	26	2.31	0.02	3.38	.	.
ON	14	14-Jun-92	23	.	.	24	0.30	0.15	2.14	0.9	0.9
ON	14	26-Jun-92	24	.	.	24	1.61	0.44	2.29	1.1	1.1
ON	14	9-Jul-92	.	.	.	26	2.19	0.16	1.45	.	.
ON	14	24-Jul-92	23	.	.	26	0.65	0.22	3.66	1.2	1.2
ON	14	4-Aug-92	24	.	.	25	3.59	0.22	1.58	1.1	1.1
ON	14	9-Aug-92	23	.	.	.	.	.	.	1.1	1.1
ON	14	24-Aug-92	24	.	.	24	2.01	0.21	36.20	1.0	1.0
ON	14	7-Sep-92	21	.	.	20	0.57	0.17	30.75	1.3	1.3
ON	14	21-Sep-92	20	.	.	20	0.66	0.20	2.32	.	.
ON	14	3-Oct-92	16	.	.	20	1.14	0.20	3.46	1.2	1.2
ON	14	14-Oct-92	16	.	.	26	0.71	0.03	.	1.5	1.5

NINIGRET POND WATER CHEMISTRY DATA 1985-1994

SITE	STATION	DATE	TEMP (°C)	SDOX (mg/l)	BDOX (mg/l)	SALT (ppt)	N (µM/l)	P (µM/l)	CHLA (µg/l)	SECCHI (m)	DEPTH (m)
ON	14	29-Oct-92	12	.	.	25	1.68	0.03	.	1.2	1.2
ON	14	26-May-93	18	.	.	23	7.28	0.18	3.26	1.1	1.1
ON	14	2-Jun-93	19	.	.	23	2.40	0.12	4.32	1.3	1.3
ON	14	16-Jun-93	23	.	.	23	1.58	0.30	5.11	1.1	1.1
ON	14	30-Jun-93	26	.	.	26	0.62	0.33	1.43	1.2	1.2
ON	14	14-Jul-93	28	.	.	22	1.45	1.14	5.02	1	1
ON	14	28-Jul-93	24	.	.	23	1.18	1.14	25.1	0.9	0.9
ON	14	11-Aug-93	29	.	.	24	1.36	1.21	15	1.1	1.2
ON	14	25-Aug-93	.	.	.	24	1.35	0.91	1.16	.	.
ON	14	8-Sep-93	.	.	.	22	3.28	0.88	3.91	.	.
ON	14	22-Sep-93	.	.	.	23	2.87	0.68	0.63	.	.
ON	15	22-Jul-85	25	.	.	.	.	.	3.47	.	.
ON	15	25-Jul-85	20	9.0	.	.	.	.	.	.	.
ON	15	29-Jul-85	27	.	.	.	.	.	.	.	.
ON	15	9-Aug-85	25	7.0	.	.	.	.	4.39	.	.
ON	15	14-Aug-85	26	9.0	.	.	.	.	.	.	.
ON	15	21-Aug-85	22	6.0	.	.	.	.	.	.	.
ON	15	1-Sep-85	16	10.0	.	23	0.64	0.26	19.92	.	.
ON	15	4-Sep-85	23	10.0	.	.	.	.	.	.	.
ON	15	16-Sep-85	19	11.0	.	25	0.31	0.57	2.26	.	.
ON	15	18-Oct-85	14	10.0	.	27	0.12	0.41	1.19	.	.
ON	15	25-Oct-85	15	9.0	.	.	.	.	20.54	.	.
ON	15	1-Nov-85	7	10.0	.	26	0.12	0.56	.	.	.
ON	15	19-Nov-85	10	12.0	.	26	0.13	0.80	.	.	.
ON	15	24-May-87	18	11.0	.	24	1.31	0.10	1.68	1.0	1.0
ON	15	3-Jun-87	20	11.0	.	25	0.31	0.25	0.69	1.1	1.1
ON	15	15-Jun-87	23	11.0	.	25	0.16	0.48	1.78	0.9	1.0
ON	15	28-Jun-87	21	7.0	.	26	0.27	0.64	3.62	1.0	1.0
ON	15	15-Jul-87	24	10.0	.	26	0.37	0.60	8.45	0.9	1.1
ON	15	26-Jul-87	27	10.0	.	21	0.17	0.38	8.70	0.9	1.0
ON	15	11-Aug-87	21	10.0	.	26	0.19	0.40	6.28	1.2	1.2
ON	15	24-Aug-87	21	10.0	.	27	0.97	0.45	2.29	1.0	1.0
ON	15	9-Sep-87	23	9.0	.	25	0.24	0.39	5.81	1.2	1.2
ON	15	29-Sep-87	19	10.0	.	25	0.34	0.36	2.06	1.0	1.0
ON	15	31-Oct-87	10	9.0	.	26	0.47	0.30	1.69	1.0	1.0
ON	15	8-May-88	16	10.0	.	20	0.21	0.22	1.04	1.1	1.1
ON	15	18-May-88	17	9.0	.	22	1.15	0.41	3.32	1.0	1.0
ON	15	5-Jun-88	16	9.0	.	25	3.98	0.37	0.83	1.0	1.0
ON	15	26-Jun-88	17	6.0	.	27	3.41	0.65	0.97	1.0	1.0
ON	15	30-Jun-88	22	9.0	.	26	2.61	0.57	1.71	1.1	1.1
ON	15	17-Jul-88	24	7.0	.	28	0.07	0.56	1.26	1.0	1.0
ON	15	6-Aug-88	28	7.0	.	26	1.70	1.01	4.19	0.9	0.9
ON	15	22-Aug-88	22	5.0	.	28	2.06	0.80	2.08	1.1	1.1
ON	15	9-Oct-88	8	6.0	.	28	2.43	0.83	0.58	1.3	1.3
ON	15	30-Oct-88	8	.	.	28	2.51	0.47	1.07	.	.
OFF	15	15-Jan-89	2	.	.	27	0.54	0.54	4.32	.	.
OFF	15	29-Jan-89	2	.	.	27	7.14	0.36	1.77	.	.
OFF	15	18-Feb-89	-2	.	.	22	2.68	0.29	3.49	.	.
OFF	15	5-Mar-89	2	.	.	26	3.04	0.33	2.38	.	.
OFF	15	16-Mar-89	7	.	.	25	2.46	0.09	1.95	.	.
OFF	15	6-Apr-89	9	.	.	25	2.14	0.09	3.67	.	.
OFF	15	17-Apr-89	10	.	.	28	5.10	0.02	1.60	.	.
ON	15	22-May-89	19	.	.	26	0.21	0.77	2.59	1.0	1.0

NINIGRET POND WATER CHEMISTRY DATA 1985-1994

SITE	STATION	DATE	TEMP (°C)	SDOX (mg/l)	BDOX (mg/l)	SALT (ppt)	N (µM/l)	P (µM/l)	CHLA (µg/l)	SECCHI (m)	DEPTH (m)
ON	15	5-Jun-89	22.7	.	.	24	2.81	0.27	2.66	0.9	0.9
ON	15	21-Jun-89	22.7	.	.	25	2.20	0.36	1.95	1.0	1.0
ON	15	19-Jul-89	22.7	.	.	21	0.29	0.82	1.81	0.5	0.5
ON	15	2-Aug-89	24.4	.	.	25	1.93	0.90	2.88	1.1	1.1
ON	15	9-Aug-89	25.5	.	.	26	1.49	0.85	.	1.4	1.4
ON	15	27-Aug-89	21	.	.	26	2.24	0.56	1.86	1.0	1.0
ON	15	12-Sep-89	25	.	.	23	1.28	0.40	2.39	1.1	1.1
ON	15	27-Sep-89	15.5	.	.	26	1.67	0.21	0.84	1.2	1.2
ON	15	11-Oct-89	13	.	.	23	1.86	0.27	0.48	1.1	1.1
ON	15	4-Nov-89	9.4	.	.	26	2.91	0.11	1.71	1.0	1.0
OFF	15	16-Dec-89	0	.	.	28	3.95	0.02	0.08	0.8	0.8
OFF	15	27-Jan-90	2.2	.	.	26	0.62	0.02	0.28	.	.
OFF	15	24-Feb-90	1.7	.	.	26	0.57	0.02	1.32	.	.
OFF	15	31-Mar-90	4.4	.	.	27	0.63	0.06	0.11	.	.
OFF	15	22-Apr-90	10	.	.	25	0.53	0.07	0.90	.	.
ON	15	22-May-90	13	.	.	26	0.23	0.02	1.99	1.0	1.0
ON	15	5-Jun-90	19	.	.	26	0.17	0.02	2.20	1.0	1.0
ON	15	19-Jun-90	22	.	.	26	0.57	0.04	1.69	1.1	1.1
ON	15	1-Jul-90	22.7	.	.	20	0.33	0.21	1.78	1.1	1.1
ON	15	16-Jul-90	24	.	.	27	0.12	0.07	1.25	1.1	1.1
ON	15	31-Jul-90	27	.	.	25	0.68	0.12	2.19	1.2	1.2
ON	15	14-Aug-90	28	.	.	25	0.81	0.84	20.80	1.1	1.1
ON	15	28-Aug-90	27	.	.	26	0.76	0.22	2.19	1.2	1.2
ON	15	11-Sep-90	22	.	.	29	0.39	0.02	2.32	1.1	1.1
ON	15	30-Sep-90	20	.	.	25	0.58	0.04	0.98	1.0	1.0
ON	15	22-Oct-90	16	.	.	26	0.73	0.02	3.48	1.0	1.0
OFF	15	18-Nov-90	7	.	.	.	.	.	.	.	.
OFF	15	9-Dec-90	4	.	.	27	3.81	0.11	2.62	.	.
OFF	15	5-Jan-91	0	.	.	27	5.62	0.09	1.37	.	.
OFF	15	3-Feb-91	4	.	.	26	1.29	0.05	0.48	.	.
OFF	15	10-Mar-91	3	.	.	23	1.03	0.04	0.38	.	.
OFF	15	7-Apr-91	18	.	.	27	1.55	0.07	0.89	.	.
OFF	15	15-Jun-91	21	.	.	22	0.44	0.30	0.56	.	.
OFF	15	30-Jun-91	23	.	.	22	1.26	0.60	2.12	.	.
OFF	15	16-Jul-91	25.5	.	.	22	1.36	0.61	1.34	.	.
ON	15	21-Sep-91	14	.	.	24	2.00	0.40	0.58	.	.
ON	15	9-Oct-91	14	.	.	26	0.91	0.40	.	.	.
ON	15	20-Oct-91	.	.	.	26	0.91	0.16	.	.	.
ON	15	29-Jun-92	20	.	.	28	0.36	0.30	2.93	.	.
ON	15	11-Jul-92	25	.	.	29	1.35	0.33	1.53	.	.
ON	15	25-Jul-92	22	.	.	29	1.66	0.21	2.38	.	.
ON	15	8-Aug-92	22	.	.	28	1.72	0.03	3.29	.	.
ON	15	22-Aug-92	19.6	.	.	26	1.47	0.03	1.79	.	.
ON	15	5-Sep-92	20	.	.	26	1.88	0.06	1.62	.	.
ON	15	19-Sep-92	21	.	.	27	1.38	0.03	1.26	.	.
ON	15	27-Sep-92	15.5	.	.	27	1.60	0.03	1.65	.	.
ON	15	16-Oct-92	13.9	.	.	27	0.54	0.42	1.27	.	.
ON	15	1-Nov-92	5	.	.	27	1.91	1.34	1.15	.	.
ON	15	29-May-93	15	.	.	26	2.07	1.08	0.14	.	1
ON	15	5-Jun-93	19	.	.	26	2.75	0.99	0.05	.	0.9
ON	15	19-Jun-93	22.7	.	.	28	2.03	1.03	0.13	1.1	1.1
ON	15	3-Jul-93	21	.	.	28	2.09	0.98	0.07	1.2	1.2
ON	15	11-Jul-93	26	.	.	28	1.55	1.39	0.07	1.05	1.05
ON	15	31-Jul-93	25	.	.	28	1.32	1.13	0.09	1.3	1.3

NINIGRET POND WATER CHEMISTRY DATA 1985-1994

SITE	STATION	DATE	TEMP (°C)	SDOX (mg/l)	BDOX (mg/l)	SALT (ppt)	N (µM/l)	P (µM/l)	CHLA (µg/l)	SECCHI (m)	DEPTH (m)
ON	15	12-Aug-93	26	.	.	27	2.05	1.41	0.04	1.2	1.2
ON	15	28-Aug-93	27	.	.	28	1.44	1.09	0.45	1	1
ON	15	11-Sep-93	21	.	.	26	1.25	1.01	0.37	0.9	0.9
ON	15	19-Sep-93	18	.	.	26	2.25	1.18	0.23	1.3	1.3
.	15 A	17-Jun-94	23	.	.	24	0.27	0.20	1.51	1.21	1.82
.	15 A	2-Jul-94	23	.	.	.	.	.	2.59	1.52	1.88
.	15 A	16-Jul-94	24	.	.	22	0.31	0.17	2.42	1.1	1.5
.	15 A	30-Jul-94	.	.	.	.	.	.	.	.	.
.	15 A	10-Aug-94	23	.	.	30	0.54	0.39	18.42	1.82	2.02
.	15 A	25-Aug-94	21	.	.	29	0.78	0.19	3.13	1.22	1.75
.	15 A	9-Sep-94	19	.	.	30	0.12	0.20	2.86	1.9	1.9
.	15 A	24-Sep-94	18	.	.	29	0.43	0.17	2.96	1.22	2.1
.	15 A	8-Oct-94	13	.	.	30	0.38	0.14	1.99	1.95	1.95
ON	UNH 1	26-Jun-92	.	.	.	28	0.55	0.12	.	.	.
ON	UNH 1	9-Jul-92	21	.	.	28	5.59	0.47	4.34	1.3	2.6
ON	UNH 1	23-Jul-92	24	.	.	29	1.47	1.15	5.57	1.5	2.5
ON	UNH 1	5-Aug-92	22	.	.	20	0.75	0.53	2.76	1.3	2.3
ON	UNH 1	19-Aug-92	.	.	.	27	6.32	0.61	1.37	1.4	2.5
ON	UNH 1	2-Sep-92	20	.	.	26	0.45	0.72	0.79	1.3	2.3
ON	UNH 1	16-Sep-92	21	.	.	26	0.48	0.33	1.37	1.3	2.4
ON	UNH 1	30-Sep-92	14	.	.	25	0.23	0.36	0.68	1.5	2.6
ON	UNH 1	14-Oct-92	.	.	.	27	0.97	0.03	0.39	1.5	2.5
ON	UNH 2	26-Jun-92	.	.	.	28	0.28	0.11	0.86	.	.
ON	UNH 2	9-Jul-92	.	.	.	25	0.15	0.41	41.59	.	.
ON	UNH 2	22-Jul-92	.	.	.	26	0.16	0.45	4.33	.	.
ON	UNH 2	4-Aug-92	.	.	.	25	0.41	0.94	3.61	.	.
ON	UNH 2	18-Aug-92	.	.	.	26	0.51	0.64	5.29	.	.
ON	UNH 2	10-Sep-92	.	.	.	16	0.11	0.13	10.16	.	.
ON	UNH 2	21-Sep-92	.	.	.	16	0.07	0.42	1.93	.	.
ON	UNH 2	11-Oct-93	.	.	.	28	0.07	0.03	.	.	.
ON	UNH 2	27-Oct-93	.	.	.	25	2.25	0.03	.	.	.
ON	UNH 3	26-Jun-92	.	.	.	28	0.28	0.11	0.15	.	.
ON	UNH 3	9-Jul-92	23	.	.	29	0.21	0.22	1.40	.	1.7
ON	UNH 3	24-Jul-92	22	.	.	28	0.27	0.25	1.79	.	2.2
ON	UNH 3	4-Aug-92	24	.	.	28	0.96	0.19	1.86	.	.
ON	UNH 3	24-Aug-92	24	.	.	24	0.29	0.35	1.11	.	1.5
ON	UNH 3	7-Sep-92	21	.	.	15	0.13	0.19	2.97	1.3	1.3
ON	UNH 3	21-Sep-92	20	.	.	23	0.09	0.40	21.02	.	.
ON	UNH 3	3-Oct-92	14	.	.	23	0.09	0.23	2.91	.	.
ON	UNH 4	26-Jun-92	.	.	.	28	0.55	0.12	1.45	.	.
ON	UNH 4	9-Jul-92	.	.	.	29	1.00	0.30	1.27	.	.
ON	UNH 4	24-Jul-92	.	.	.	29	0.63	0.26	3.05	.	.
ON	UNH 4	4-Aug-92	.	.	.	28	0.22	0.34	0.88	.	1.6
ON	UNH 4	24-Aug-92	23	.	.	24	0.24	0.16	0.39	1.8	1.8
ON	UNH 4	7-Sep-92	21	.	.	18	0.06	0.17	2.03	1.8	1.8
ON	UNH 4	21-Sep-92	19	.	.	24	0.14	0.38	1.83	.	.
ON	UNH 4	3-Oct-92	13	.	.	20	0.12	0.20	1.78	2.0	2.0
.	CM 1	17-Jun-94	21	.	.	0	4.24	0.09	1.72	.	.

NINIGRET POND WATER CHEMISTRY DATA 1985-1994

SITE	STATION	DATE	TEMP (°C)	SDOX (mg/l)	BDOX (mg/l)	SALT (ppt)	N (µM/l)	P (µM/l)	CHLA (µg/l)	SECCHI (m)	DEPTH (m)
.	CM 1	2-Jul-94	23	.	.	0	3.03	0.21	0.43	.	.
.	CM 1	16-Jul-94	22	.	.	0	1.04	0.17	1.32	.	.
.	CM 1	30-Jul-94	25	.	.	0	1.00	0.12	0.81	.	.
.	CM 1	14-Aug-94	29	.	.	0	1.87	0.05	1.19	.	.
.	CM 1	28-Aug-94	24	.	.	0	1.49	0.08	0.78	.	.
.	CM 1	11-Sep-94	20	.	.	0	1.61	0.05	0.7	.	.